



EAST PARK ENERGY

East Park Energy

EN010141

Environmental Statement

Volume 2 – Technical Appendices

Appendix 6-5: Archaeological Geophysical Survey Report
Part 2 of 3

Document Reference: EN010141/DR/6.2

Infrastructure Planning (Applications: Prescribed Forms and
Procedure) Regulations 2009: Regulation 5(2)(a)

September 2025

Version P01

EAST PARK ENERGY

Planning Act 2008

Infrastructure Planning (Applications: Prescribed
Forms and Procedure) Regulations 2009

Environmental Statement Volume 2 – Technical Appendices

Appendix 6-5: Archaeological Geophysical Survey Report Part 2 of 3

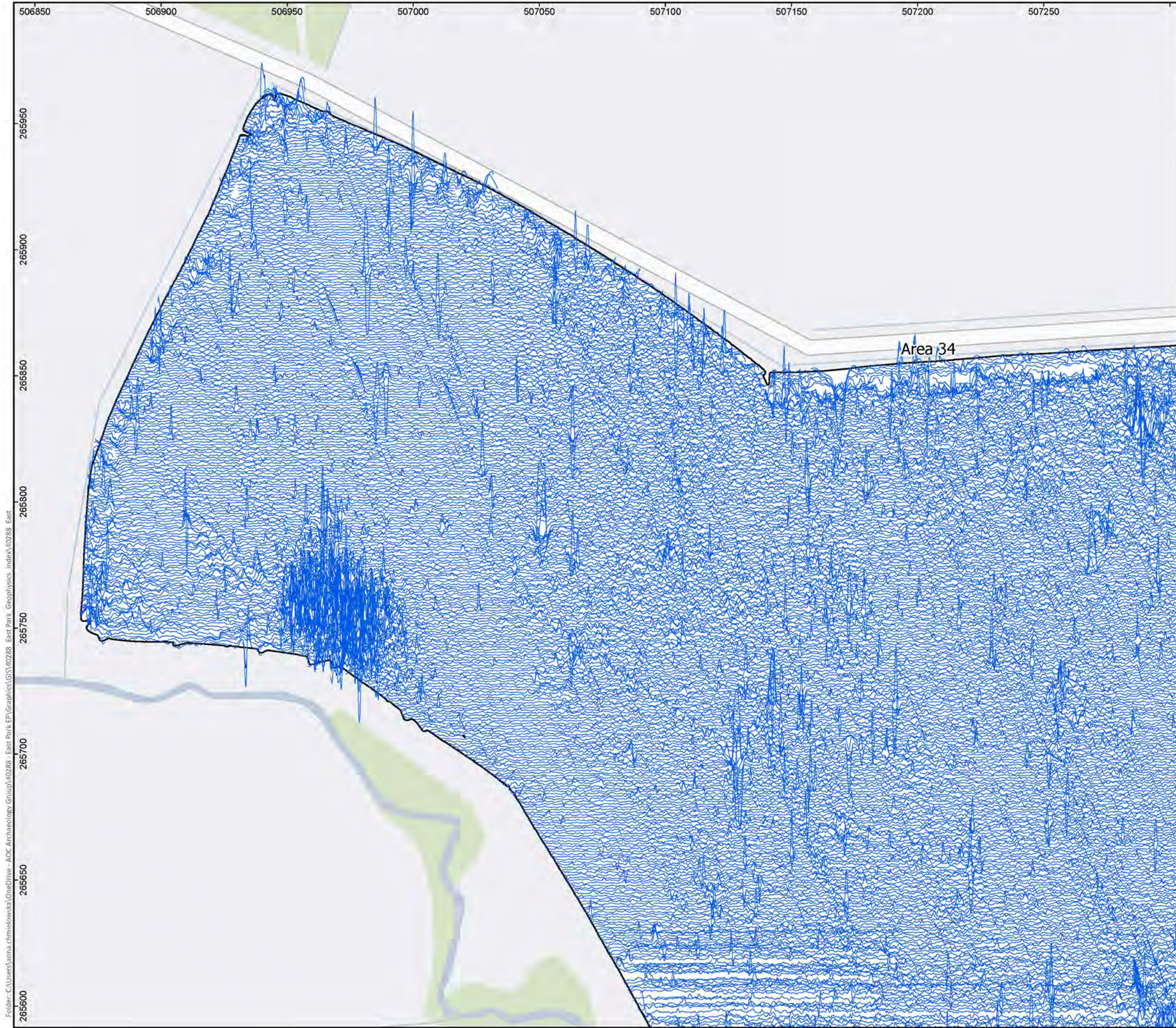
APFP Regulation Reference:	Regulation 5(2)(a)
Planning Inspectorate Scheme Reference:	EN010141
Application Document Number:	EN010141/DR/6.2
Author:	AOC Archaeology Ltd

Version	Date	Status
P01	September 2025	DCO Submission

© AXIS P.E.D. Ltd 2025. All rights reserved.

This document and its accompanying documents contain information which is confidential and is intended only for the use of the client. If you are not one of the intended recipients any disclosure, copying, distribution or action taken in reliance on the contents of the information is strictly prohibited.

Unless expressly agreed, any reproduction of material from this document must be requested and authorised in writing from AXIS P.E.D. Ltd. Authorised reproduction of material must include all copyright and proprietary notices in the same form and manner as the original and must not be modified in any way. Acknowledgement of the source of the material must also be included in all references.



EAST PARK ENERGY, BEDFORD BOROUGH, CAMBRIDGESHIRE:
ARCHAEOLOGICAL GEOPHYSICAL SURVEY

Figure
7.1

Minimally Processed Gradiometer Data – XY Trace

040288

0

40 m

N

AOC

Archaeology Group

© AOC Archaeology Group 2024

System: Coordinate System: British National Grid
Projection: Transverse Mercator
Datum: OSGB 1936

Scale: 1:1,500
Page Size: @ A3

Drawing Number: 05/40288/GEO/6.1

Drawn by: AC

Date: 29/01/2024

Version: 1.0

Checked by: SO

Date: 23/02/2024

Status: FINAL

Approved by: JL

Date: 23/02/2024

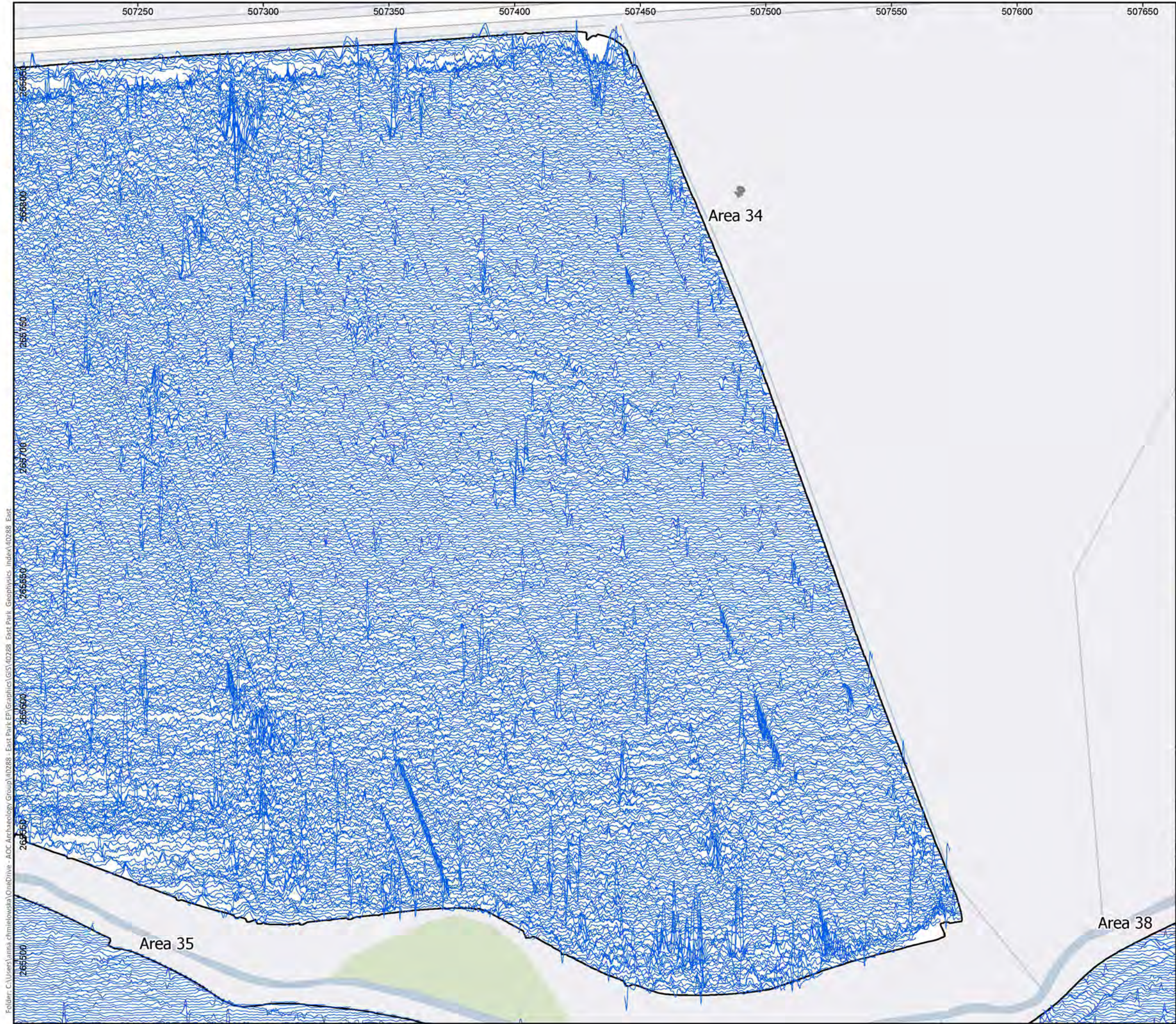
AOC Project No: 40288

Contains OS data © Crown Copyright and database right 2023
Contains data from OS Zoomstack
Contains Ordnance Survey Data (C) Crown Copyright 2024
Service Layer Credits: © OpenStreetMap (and) contributors, CC-BY-SA

FOR

RNA Energy Ltd
16 Stratford Place,
London W1C 1BF



Folder: C:\Users\jania.chmielewska\OneDrive - AOC Archaeology Group\40288 - East Park EP\Graphics\GIS\40288 - East Park Geophysics Index\40288 - East



EAST PARK ENERGY, BEDFORD BOROUGH, CAMBRIDGESHIRE:
ARCHAEOLOGICAL GEOPHYSICAL SURVEY

Figure 7.2	Minimally Processed Gradiometer Data – XY Trace
----------------------	---



		 © AOC Archaeology Group 2024			
System: Coordinate System: British National Grid Projection: Transverse Mercator Datum: OSGB 1936		Scale: 1:1,500 Page Size: @ A3			
Drawing Number: 05/40288/GEO/6.2					
Drawn by:	AC	Date:	29/01/2024	Version:	1.0
Checked by:	SO	Date:	23/02/2024	Status:	FINAL
Approved by:	JL	Date:	23/02/2024	AOC Project No:	40288

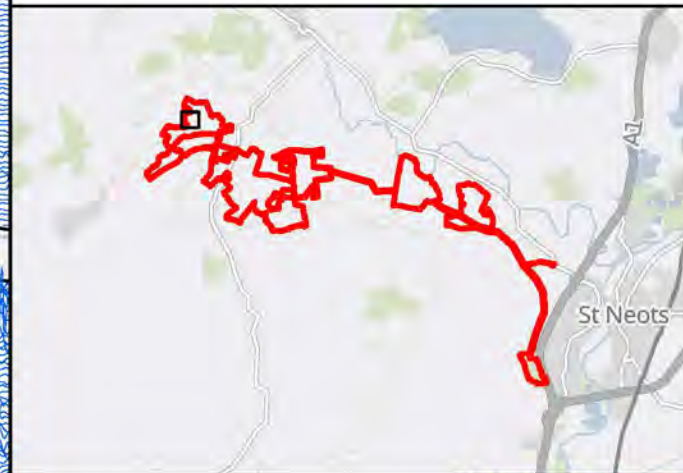
Contains OS data © Crown Copyright and database right 2023
Contains data from OS Zoomstack
Contains Ordnance Survey Data (C) Crown Copyright 2024
Source Layer Credits: © OpenStreetMap (and) contributors, CC-BY-SA


FOR
RNA Energy Ltd
16 Stratford Place,
London W1C 1BF



EAST PARK ENERGY, BEDFORD BOROUGH, CAMBRIDGESHIRE:
ARCHAEOLOGICAL GEOPHYSICAL SURVEY

Figure 7.3
Minimally Processed Gradiometer Data – XY Trace





AOC
Archaeology
Group
© AOC Archaeology Group 2024

System: Coordinate System: British National Grid
Projection: Transverse Mercator
Datum: OSGB 1936

Scale: 1:1,500
Page Size: @ A3

Drawing Number: 05/40288/GEO/6.3

Drawn by:	AC	Date:	29/01/2024	Version:	1.0
Checked by:	SO	Date:	23/02/2024	Status:	FINAL
Approved by:	JL	Date:	23/02/2024	AOC Project No:	40288

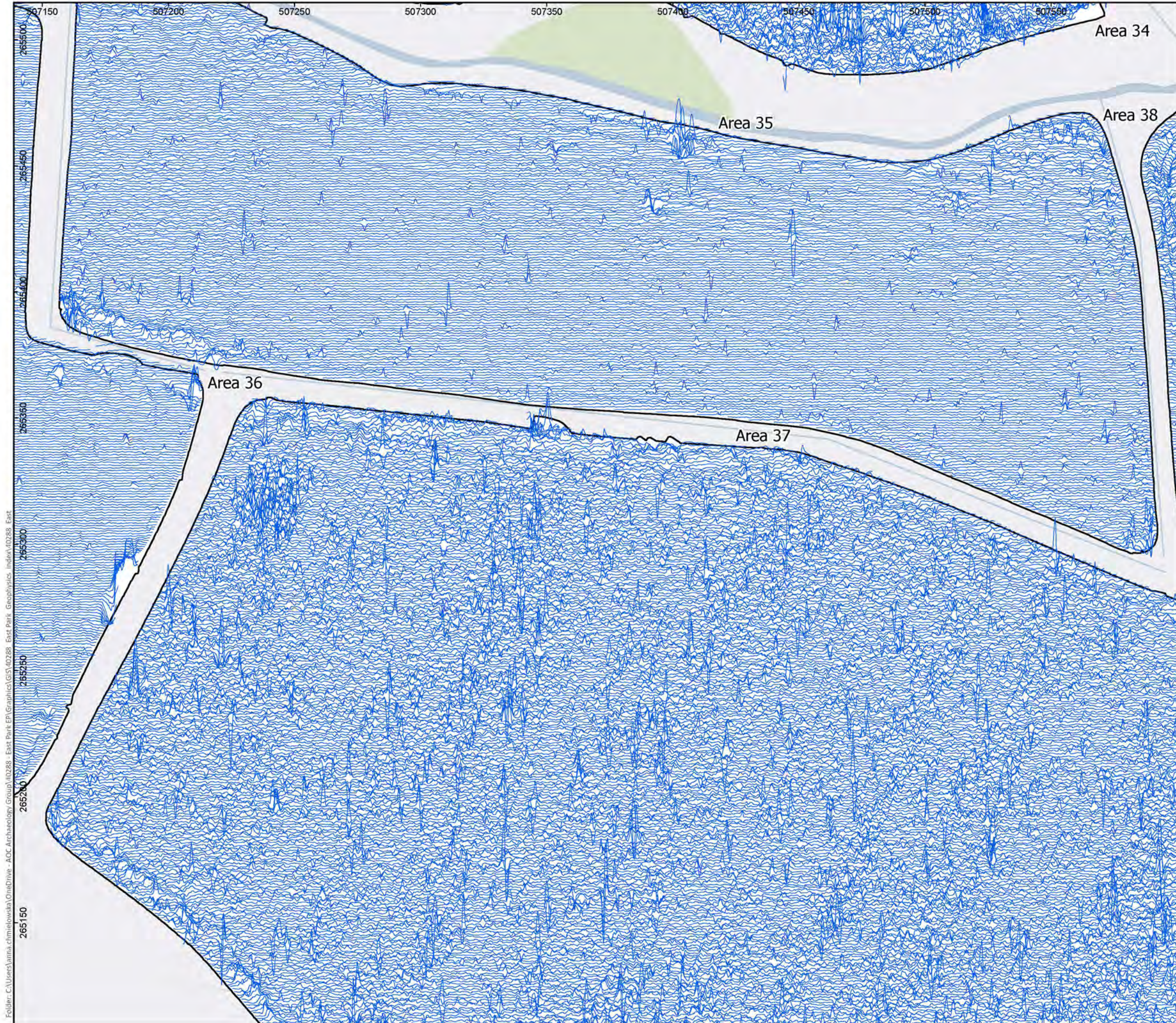
Contains OS data © Crown Copyright and database right 2023
Contains data from OS Zoomstack
Contains Ordnance Survey Data (C) Crown Copyright 2024
Service Layer Credits: © OpenStreetMap (and) contributors, CC-BY-SA

FOR
RNA Energy Ltd
16 Stratford Place,
London W1C 1BF

Folder: C:\Users\janna.chmielewska\OneDrive - AOC Archaeology Group\40288 - East Park EP\Graphics\GIS\40288 - East Park - Geophysics Index\40288 - East

Area 39

Folder: C:\Users\janna.chmielewska\OneDrive - AOC Archaeology Group\40288 - East Park EP\Graphics\GIS\40288 - East Park Geophysics Index\40288 - East



EAST PARK ENERGY, BEDFORD BOROUGH, CAMBRIDGESHIRE:
ARCHAEOLOGICAL GEOPHYSICAL SURVEY

Figure
7.4

Minimally Processed Gradiometer Data – XY Trace

0

N

40 m

System:

Coordinate System: British National Grid

Projection: Transverse Mercator

Datum: OSGB 1936

AOC
Archaeology
Group

© AOC Archaeology Group 2024

Scale: 1:1,500

Page Size: @ A3

Drawing Number: 05/40288/GEO/6.4

Drawn by: AC

Date: 29/01/2024

Version: 1.0

Checked by: SO

Date: 23/02/2024

Status: FINAL

Approved by: JL

Date: 23/02/2024

AOC Project No: 40288

Contains OS data © Crown Copyright and database right 2023

Contains data from OS Zoomstack

Contains Ordnance Survey Data (C) Crown Copyright 2024

Service Layer Credits: © OpenStreetMap (and) contributors, CC-BY-SA

FOR

RNA Energy Ltd

16 Stratford Place,

London W1C 1BF



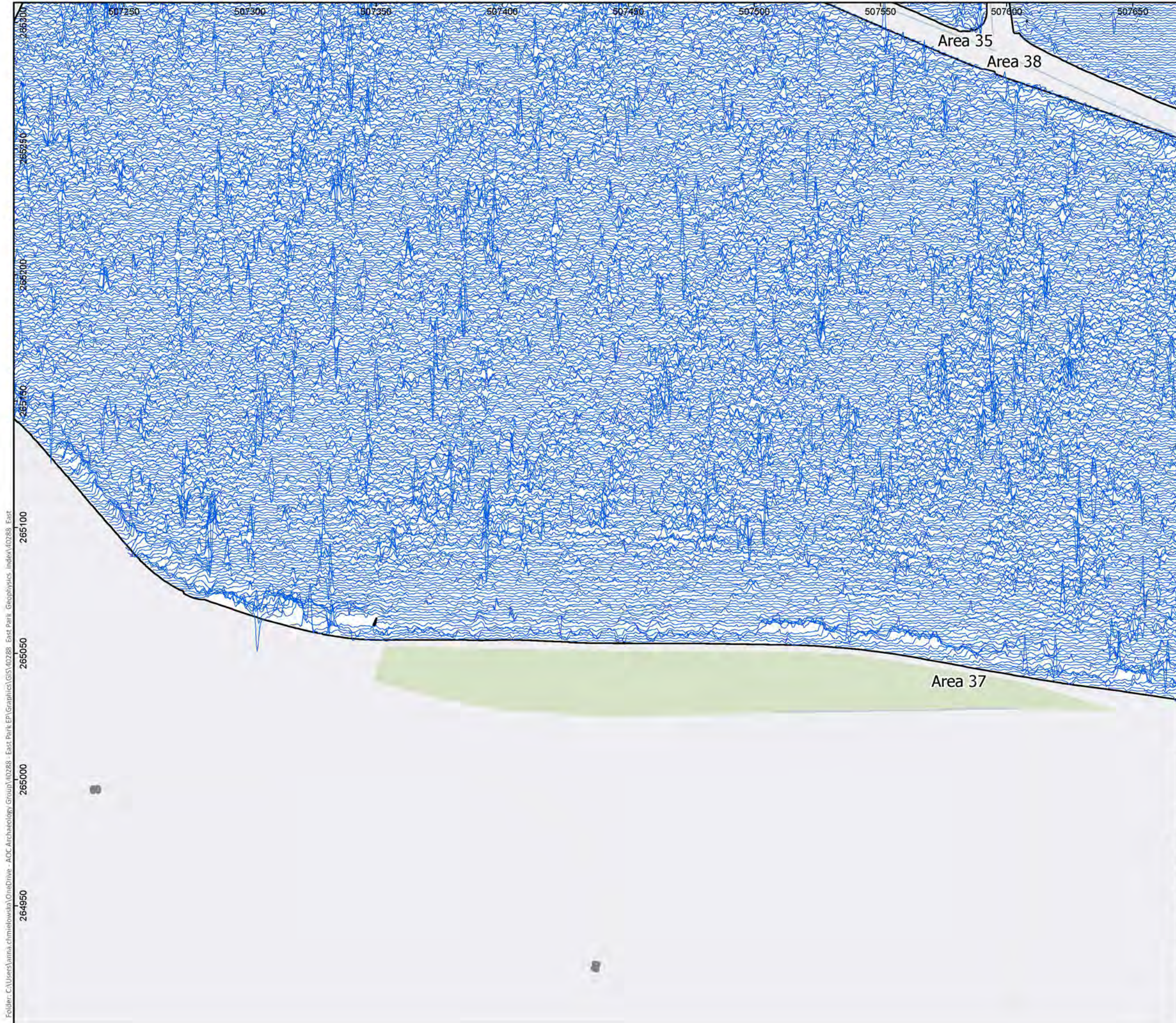
EAST PARK ENERGY, BEDFORD BOROUGH, CAMBRIDGESHIRE:
ARCHAEOLOGICAL GEOPHYSICAL SURVEY

Figure 7.5	Minimally Processed Gradiometer Data – XY Trace
----------------------	---



		 © AOC Archaeology Group 2024
System:	Coordinate System: British National Grid Projection: Transverse Mercator Datum: OSGB 1936	
Drawing Number: 05/40288/GEO/6.5		Scale: 1:1,500
Drawn by:	AC	Date: 29/01/2024
Checked by:	SO	Date: 23/02/2024
Approved by:	JL	Date: 23/02/2024
Version: 1.0		Status: FINAL
AOC Project No: 40288		
<small>Contains OS data © Crown Copyright and database right 2023 Contains data from OS Zoomstack Contains Ordnance Survey Data (C) Crown Copyright 2024 Service Layer Credits: © OpenStreetMap (and) contributors, CC BY-SA</small>		
FOR RNA Energy Ltd 16 Stratford Place, London W1C 1BF		

Folder: C:\Users\jama.chmielewska\OneDrive - AOC Archaeology Group\40288 - East Park EP\Graphics\GIS\40288 - East Park Geophysics Index\40288 - East



EAST PARK ENERGY, BEDFORD BOROUGH, CAMBRIDGESHIRE:
ARCHAEOLOGICAL GEOPHYSICAL SURVEY

Figure
7.6

Minimally Processed Gradiometer Data – XY Trace

040288/6.6

0

40 m

N

0

40

AOC

Archaeology

Group

© AOC Archaeology Group 2024

System: Coordinate System: British National Grid
Projection: Transverse Mercator
Datum: OSGB 1936

Scale: 1:1,500

Page Size: @ A3

Drawing Number: 05/40288/GEO/6.6

Drawn by: AC

Date: 29/01/2024

Version: 1.0

Checked by: SO

Date: 23/02/2024

Status: FINAL

Approved by: JL

Date: 23/02/2024

AOC Project No: 40288

Contains OS data © Crown Copyright and database right 2023
Contains data from OS Zoomstack
Contains Ordnance Survey Data (C) Crown Copyright 2024
Service Layer Credits: © OpenStreetMap (and) contributors, CC-BY-SA

FOR

RNA Energy Ltd
16 Stratford Place,
London W1C 1BF

Folder: C:\Users\jania.chmielewska\OneDrive - AOC Archaeology Group\40288 - East Park EP\Graphics\GIS\40288 - East Park Geophysics Index\40288 - East




EAST PARK ENERGY, BEDFORD BOROUGH, CAMBRIDGESHIRE:
ARCHAEOLOGICAL GEOPHYSICAL SURVEY

Figure 7.7	Minimally Processed Gradiometer Data – XY Trace
----------------------	---



		 © AOC Archaeology Group 2024	
System:	Coordinate System: British National Grid Projection: Transverse Mercator Datum: OSGB 1936		Scale: 1:1,500 Page Size: @ A3
Drawing Number: 05/40288/GEO/6.7			
Drawn by:	AC	Date: 29/01/2024	Version: 1.0
Checked by:	SO	Date: 23/02/2024	Status: FINAL
Approved by:	JL	Date: 23/02/2024	AOC Project No: 40288
<small>Contains OS data © Crown Copyright and database right 2023 Contains data from OS Zoomstack Contains Ordnance Survey Data (C) Crown Copyright 2024 Service Layer Credits: © OpenStreetMap (and) contributors, CC-BY-SA</small>			
FOR RNA Energy Ltd 16 Stratford Place, London W1C 1BF			



EAST PARK ENERGY, BEDFORD BOROUGH, CAMBRIDGESHIRE:
ARCHAEOLOGICAL GEOPHYSICAL SURVEY

Figure
7.8

Minimally Processed Gradiometer Data – XY Trace




System: Coordinate System: British National Grid
Projection: Transverse Mercator
Datum: OSGB 1936

Scale: 1:1,500
Page Size: @ A3

Drawing Number: 05/40288/GEO/6.8		
Drawn by: AC	Date: 29/01/2024	Version: 1.0
Checked by: SO	Date: 23/02/2024	Status: FINAL
Approved by: JL	Date: 23/02/2024	AOC Project No: 40288

Contains OS data © Crown Copyright and database right 2023
Contains data from OS Zoomstack
Contains Ordnance Survey Data (C) Crown Copyright 2024
Service Layer Credits: © OpenStreetMap (and) contributors, CC-BY-SA

FOR
RNA Energy Ltd
16 Stratford Place,
London W1C 1BF



Folder: C:\Users\jania.dzmielowska\OneDrive - AOC Archaeology Group\40288 - East Park EP\Graphics\GIS\40288 - East Park - Geophysics Index\40288 - East

EAST PARK ENERGY, BEDFORD BOROUGH, CAMBRIDGESHIRE:
ARCHAEOLOGICAL GEOPHYSICAL SURVEY

Figure
7.9

Minimally Processed Gradiometer Data – XY Trace

040m

N

0

AOC

Archaeology

Group

© AOC Archaeology Group 2024

Scale: 1:1,500

Page Size: @ A3

Drawing Number: 05/40288/GEO/6.9

Drawn by: AC Date: 29/01/2024 Version: 1.0

Checked by: SO Date: 23/02/2024 Status: FINAL

Approved by: JL Date: 23/02/2024 AOC Project No: 40288

Contains OS data © Crown Copyright and database right 2023

Contains data from OS Zoomstack


Contains Ordnance Survey Data (C) Crown Copyright 2024

Service Layer Credits: © OpenStreetMap (and) contributors, CC-BY-SA

FOR

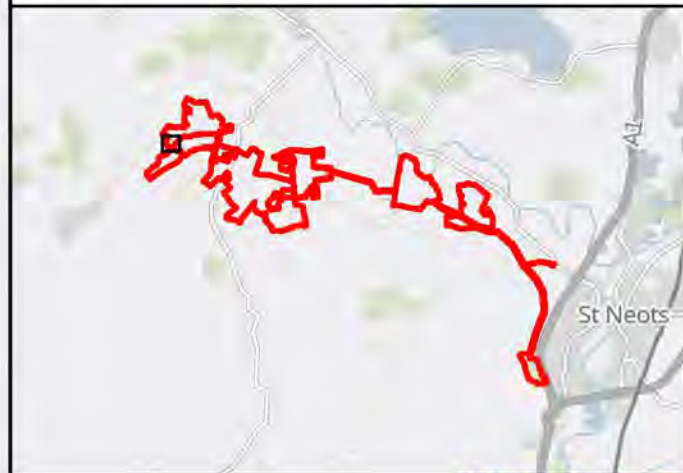
RNA Energy Ltd
16 Stratford Place,
London W1C 1BF

Folder: C:\Users\jama.chmielewska\OneDrive - AOC Archaeology Group\40288 - East Park EP\Graphics\GIS\40288 - East Park - Geophysics Index\40288 - East



EAST PARK ENERGY, BEDFORD BOROUGH, CAMBRIDGESHIRE:
ARCHAEOLOGICAL GEOPHYSICAL SURVEY

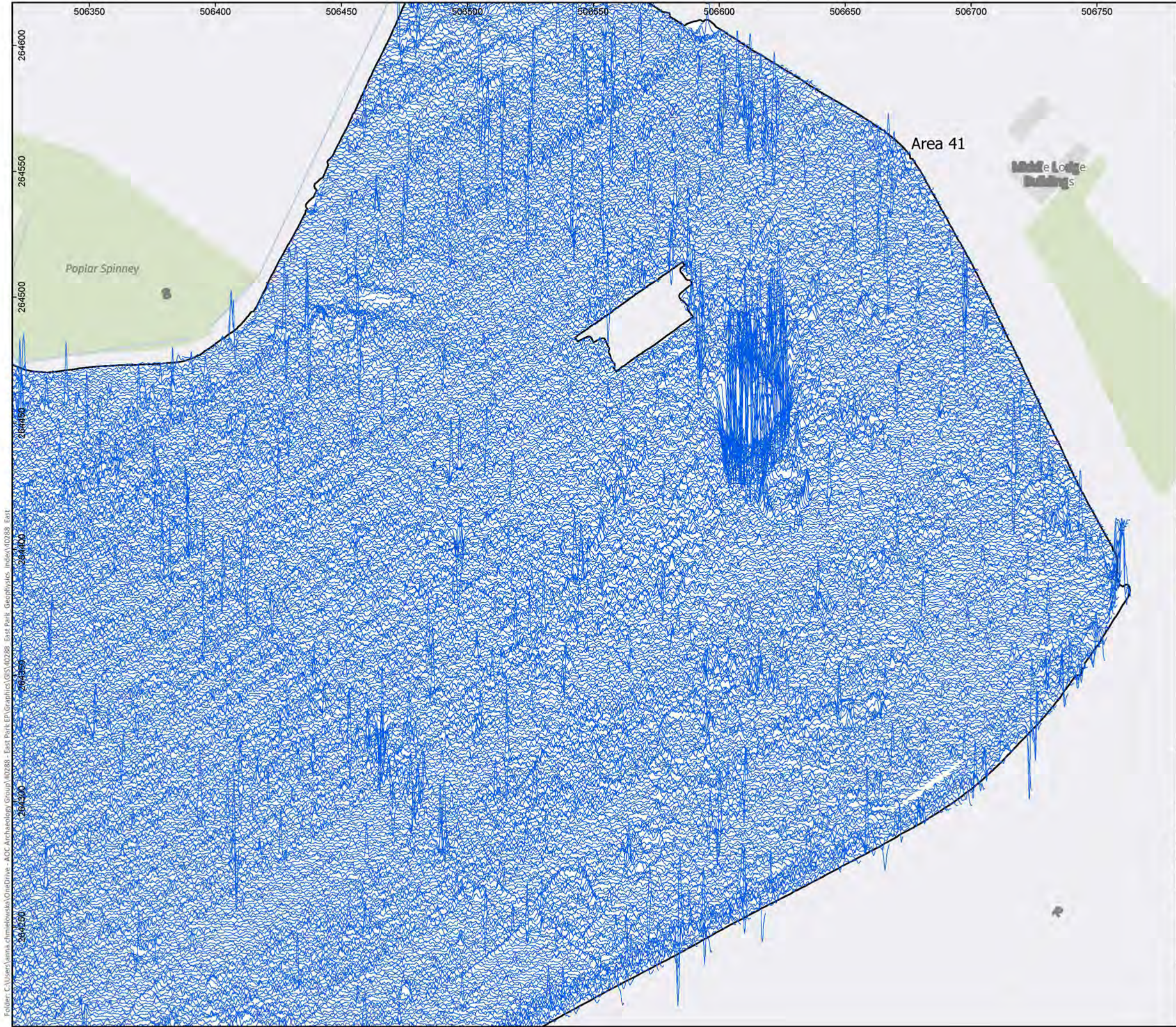
Figure 7.10	Minimally Processed Gradiometer Data – XY Trace
-----------------------	---



		 © AOC Archaeology Group 2024	
System:	Coordinate System: British National Grid	Scale:	1:1,500
	Projection: Transverse Mercator	Page Size:	@ A3
	Datum: OSGB 1936		
Drawing Number: 05/40288/GEO/6.10			
Drawn by:	AC	Date:	29/01/2024
		Version:	1.0
Checked by:	SO	Date:	23/02/2024
		Status:	FINAL
Approved by:	JL	Date:	23/02/2024
		AOC Project No:	40288

Contains OS data © Crown Copyright and database right 2023
Contains data from OS Zoomstack
Contains Ordnance Survey Data (C) Crown Copyright 2024
Service Layer Credits: © OpenStreetMap (and) contributors, CC-BY-SA

FOR
RNA Energy Ltd
16 Stratford Place,
London W1C 1BF



EAST PARK ENERGY, BEDFORD BOROUGH, CAMBRIDGESHIRE:
ARCHAEOLOGICAL GEOPHYSICAL SURVEY


Figure 7.11	Minimally Processed Gradiometer Data – XY Trace
-----------------------	---



System:	Coordinate System: British National Grid Projection: Transverse Mercator Datum: OSGB 1936		Scale: 1:1,500 Page Size: @ A3
Drawing Number: 05/40288/GEO/6.11			
Drawn by:	AC	Date: 29/01/2024	Version: 1.0
Checked by:	SO	Date: 23/02/2024	Status: FINAL
Approved by:	JL	Date: 23/02/2024	AOC Project No: 40288

Contains OS data © Crown Copyright and database right 2023
Contains data from OS Zoomstack
Contains Ordnance Survey Data (C) Crown Copyright 2024
Service Layer Credits: © OpenStreetMap (and) contributors, CC-BY-SA

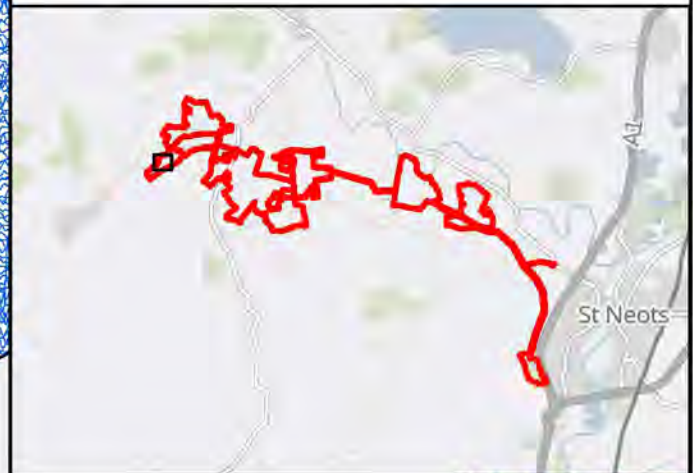
FOR
RNA Energy Ltd
16 Stratford Place,
London W1C 1BF



Folder: C:\Users\jania.chmielewska\OneDrive - AOC Archaeology Group\40288 - East Park EP\Graphics\GIS\40288 - East Park - Geophysics Index\10288 - East

EAST PARK ENERGY, BEDFORD BOROUGH, CAMBRIDGESHIRE:
ARCHAEOLOGICAL GEOPHYSICAL SURVEY

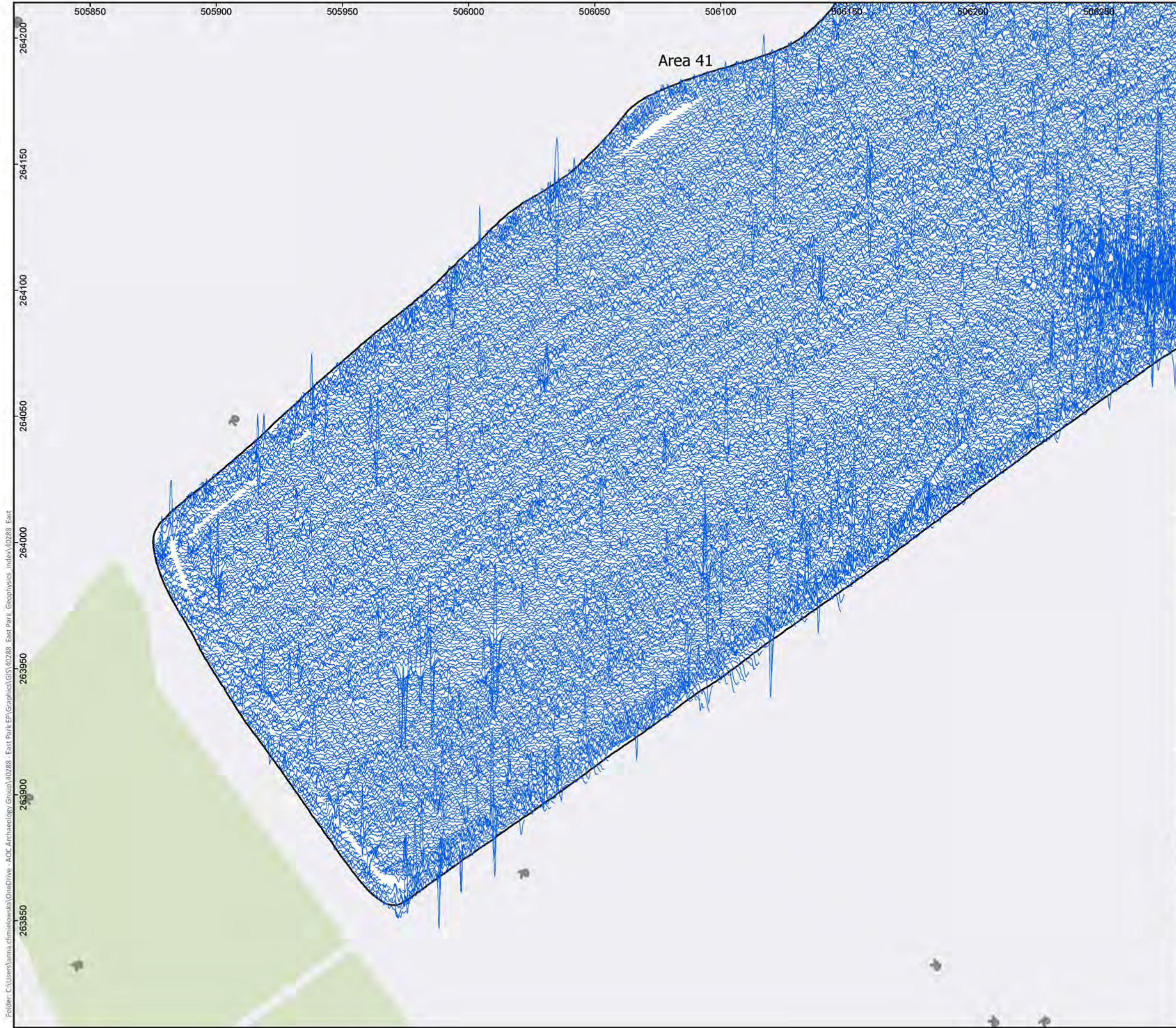
Figure 7.12	Minimally Processed Gradiometer Data – XY Trace
-----------------------	---



System:	Coordinate System: British National Grid	Scale:	1:1,500
	Projection: Transverse Mercator	Page Size:	@ A3
	Datum: OSGB 1936		
Drawing Number: 05/40288/GEO/6.12			
Drawn by:	AC	Date:	29/01/2024
Version:	1.0		
Checked by:	SO	Date:	23/02/2024
Status:	FINAL		
Approved by:	JL	Date:	23/02/2024
AOC Project No:	40288		

Contains OS data © Crown Copyright and database right 2023
Contains data from OS Zoomstack
Contains Ordnance Survey Data (C) Crown Copyright 2024
Service Layer Credits: © OpenStreetMap (and) contributors, CC-BY-SA



FOR
RNA Energy Ltd
16 Stratford Place,
London W1C 1BF



EAST PARK ENERGY, BEDFORD BOROUGH, CAMBRIDGESHIRE:
ARCHAEOLOGICAL GEOPHYSICAL SURVEY

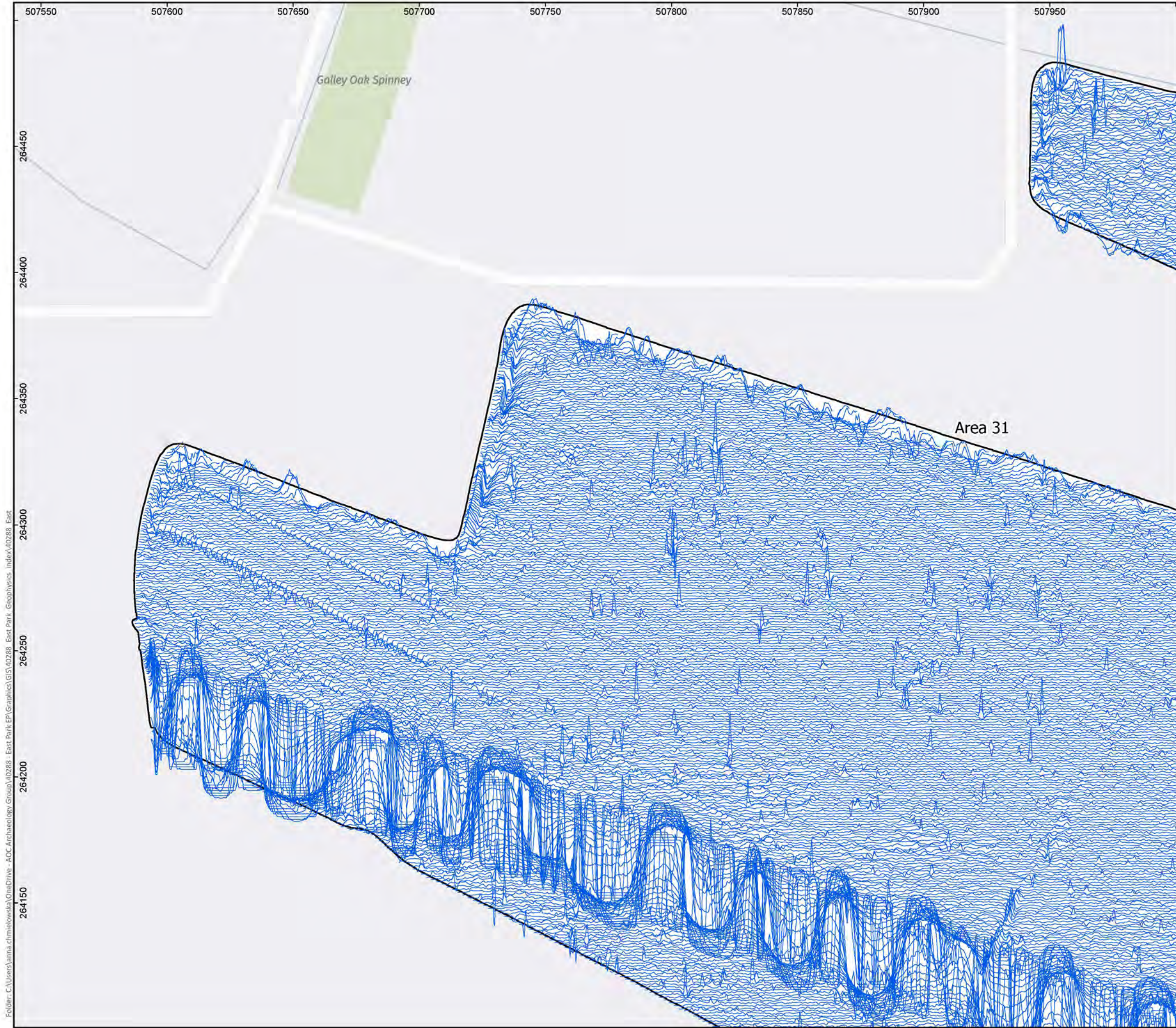
Figure
7.13 Minimally Processed Gradiometer Data – XY Trace



		 © AOC Archaeology Group 2024	
System: Coordinate System: British National Grid Projection: Transverse Mercator Datum: OSGB 1936		Scale: 1:1,500 Page Size: @ A3	
Drawing Number: 05/40288/GEO/6.13			
Drawn by: AC	Date: 29/01/2024	Version: 1.0	
Checked by: SO	Date: 23/02/2024	Status: FINAL	
Approved by: JL	Date: 23/02/2024	AOC Project No: 40288	

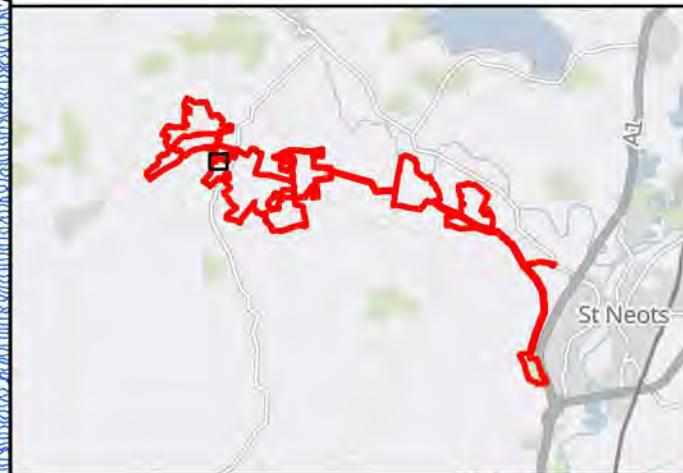
Contains OS data © Crown Copyright and database right 2023
Contains data from OS Zoomstack
Contains Ordnance Survey Data (C) Crown Copyright 2024
Service Layer Credits: © OpenStreetMap (and) contributors, CC-BY-SA



FOR
RNA Energy Ltd
16 Stratford Place,
London W1C 1BF



EAST PARK ENERGY, BEDFORD BOROUGH, CAMBRIDGESHIRE:
ARCHAEOLOGICAL GEOPHYSICAL SURVEY

Figure
7.14 Minimally Processed Gradiometer Data – XY Trace





System:	Coordinate System: British National Grid	Scale:	1:1,500
	Projection: Transverse Mercator	Page Size:	@ A3
	Datum: OSGB 1936		

Drawing Number: 05/40288/GEO/6.14			
Drawn by:	AC	Date:	29/01/2024
Checked by:	SO	Date:	23/02/2024
Approved by:	JL	Date:	23/02/2024

Contains OS data © Crown Copyright and database right 2023
Contains data from OS Zoomstack
Contains Ordnance Survey Data (C) Crown Copyright 2024
Service Layer Credits: © OpenStreetMap (and) contributors, CC-BY-SA

FOR
RNA Energy Ltd
16 Stratford Place,
London W1C 1BF

Folder: C:\Users\jama.chmielewska\OneDrive - AOC Archaeology Group\40288 - East Park EP\Graphics\GIS\40288 - East Park Geophysics Index\40288 - East



EAST PARK ENERGY, BEDFORD BOROUGH, CAMBRIDGESHIRE:
ARCHAEOLOGICAL GEOPHYSICAL SURVEY

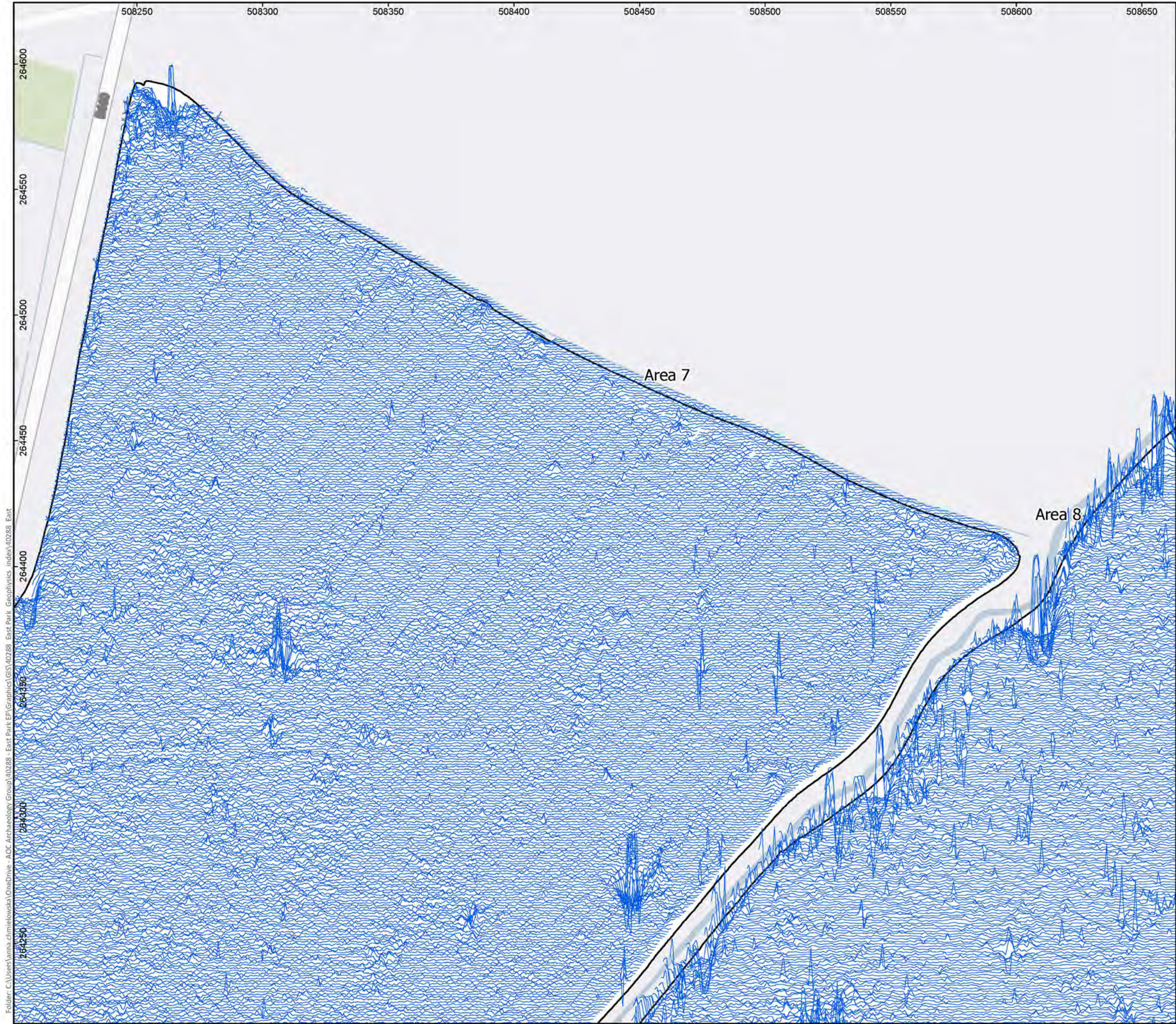
Figure 7.15	Minimally Processed Gradiometer Data – XY Trace
-----------------------	---



System:	Coordinate System: British National Grid Projection: Transverse Mercator Datum: OSGB 1936	Scale: 1:1,500 Page Size: @ A3
Drawing Number: 05/40288/GEO/6.15		
Drawn by: AC	Date: 29/01/2024	Version: 1.0
Checked by: SO	Date: 23/02/2024	Status: FINAL
Approved by: JL	Date: 23/02/2024	AOC Project No: 40288

Contains OS data © Crown Copyright and database right 2023
Contains data from OS Zoomstack
Contains Ordnance Survey Data (C) Crown Copyright 2024
Service Layer Credits: © OpenStreetMap (and) contributors, CC-BY-SA

FOR
RNA Energy Ltd
16 Stratford Place,
London W1C 1BF



EAST PARK ENERGY, BEDFORD BOROUGH, CAMBRIDGESHIRE:
ARCHAEOLOGICAL GEOPHYSICAL SURVEY


Figure 7.16	Minimally Processed Gradiometer Data – XY Trace
-----------------------	---



System:	Coordinate System: British National Grid	Scale:	1:1,500
	Projection: Transverse Mercator	Page Size:	@ A3
	Datum: OSGB 1936		
Drawing Number: 05/40288/GEO/6.16			
Drawn by:	AC	Date:	29/01/2024
Version:			1.0
Checked by:	SO	Date:	23/02/2024
Status:			FINAL
Approved by:	JL	Date:	23/02/2024
AOC Project No:			40288

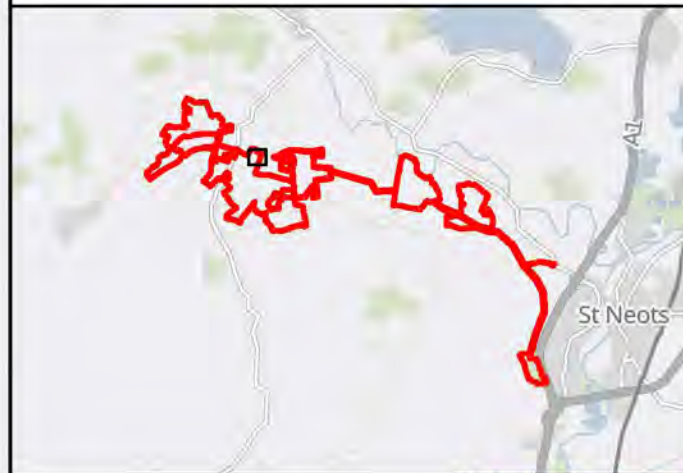
Contains OS data © Crown Copyright and database right 2023
Contains data from OS Zoomstack
Contains Ordnance Survey Data (C) Crown Copyright 2024
Service Layer Credits: © OpenStreetMap (and) contributors, CC-BY-SA

FOR
RNA Energy Ltd
16 Stratford Place,
London W1C 1BF



EAST PARK ENERGY, BEDFORD BOROUGH, CAMBRIDGESHIRE:
ARCHAEOLOGICAL GEOPHYSICAL SURVEY

Figure
7.17 Minimally Processed Gradiometer Data – XY Trace



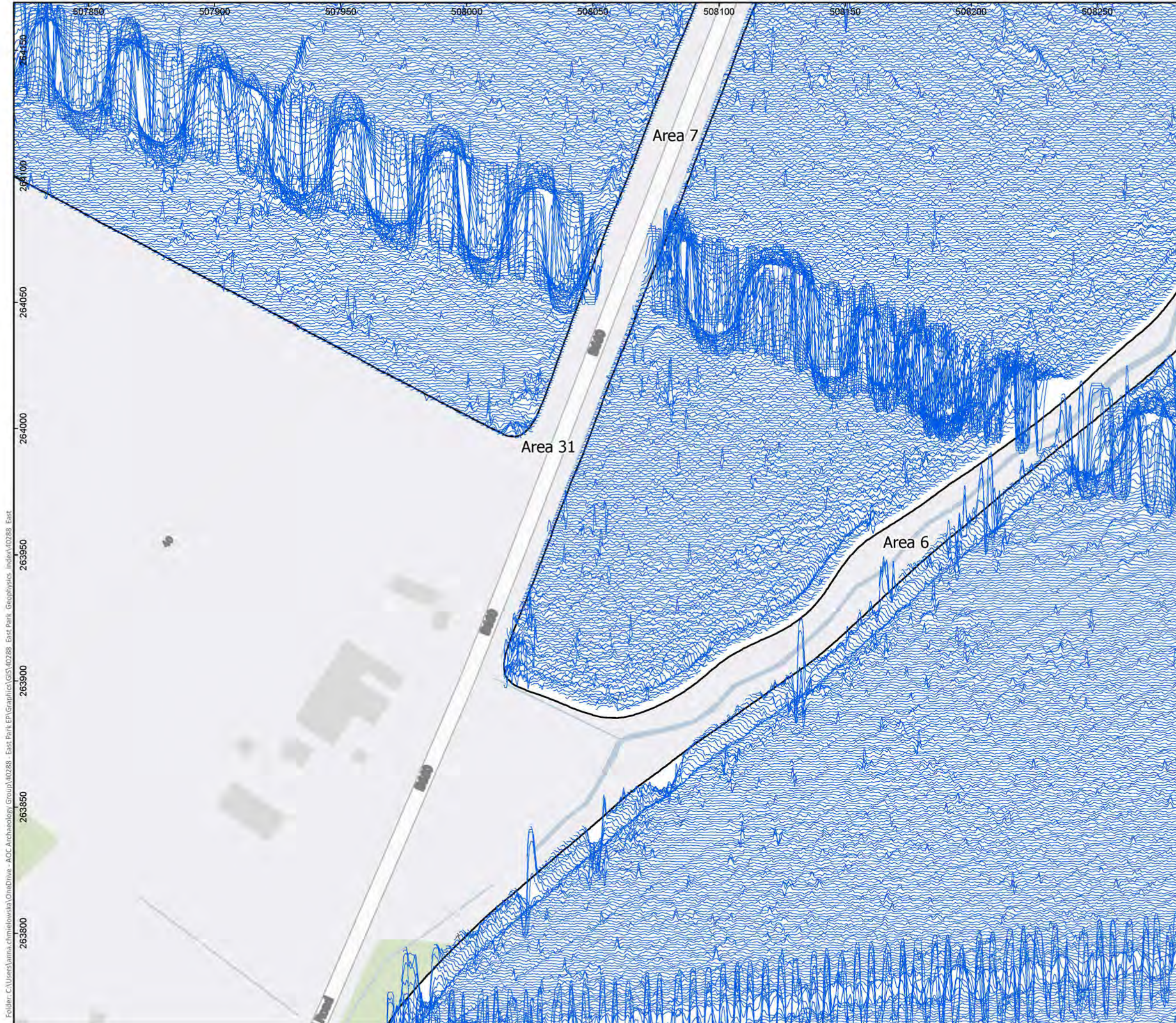
System:	Coordinate System: British National Grid	Scale:	1:1,500
	Projection: Transverse Mercator	Page Size:	@ A3
	Datum: OSGB 1936		

Drawing Number: 05/40288/GEO/6.17			
Drawn by:	AC	Date:	29/01/2024
Checked by:	SO	Date:	23/02/2024
Approved by:	JL	Date:	23/02/2024
		Version:	1.0
		Status:	FINAL
		AOC Project No: 40288	

Contains OS data © Crown Copyright and database right 2023
Contains data from OS Zoomstack
Contains Ordnance Survey Data (C) Crown Copyright 2024
Service Layer Credits: © OpenStreetMap (and) contributors, CC-BY-SA

FOR
RNA Energy Ltd
16 Stratford Place,
London W1C 1BF

Folder: C:\Users\jania.chmielewska\OneDrive - AOC Archaeology Group\40288 - East Park EP\Graphics\GIS\40288 - East Park - Geophysics Index\40288 - East



EAST PARK ENERGY, BEDFORD BOROUGH, CAMBRIDGESHIRE:
ARCHAEOLOGICAL GEOPHYSICAL SURVEY

Figure
7.18

Minimally Processed Gradiometer Data – XY Trace

0

N

40 m

AOC

Archaeology

Group

© AOC Archaeology Group 2024

System: Coordinate System: British National Grid
Projection: Transverse Mercator
Datum: OSGB 1936

Scale: 1:1,500

Page Size: @ A3

Drawing Number: 05/40288/GEO/6.18

Drawn by: AC

Date: 29/01/2024

Version: 1.0

Checked by: SO

Date: 23/02/2024

Status: FINAL

Approved by: JL


Date: 23/02/2024

AOC Project No: 40288

Contains OS data © Crown Copyright and database right 2023
Contains data from OS Zoomstack
Contains Ordnance Survey Data (C) Crown Copyright 2024
Service Layer Credits: © OpenStreetMap (and) contributors, CC-BY-SA

FOR
RNA Energy Ltd
16 Stratford Place,
London W1C 1BF

Folder: C:\Users\anna.chmielewska\OneDrive - AOC Archaeology Group\40288 - East Park EP\Graphics\GIS\40288 - East Park Geophysics Index\40288 - East




EAST PARK ENERGY, BEDFORD BOROUGH, CAMBRIDGESHIRE:
ARCHAEOLOGICAL GEOPHYSICAL SURVEY

Figure
7.19

Minimally Processed Gradiometer Data – XY Trace

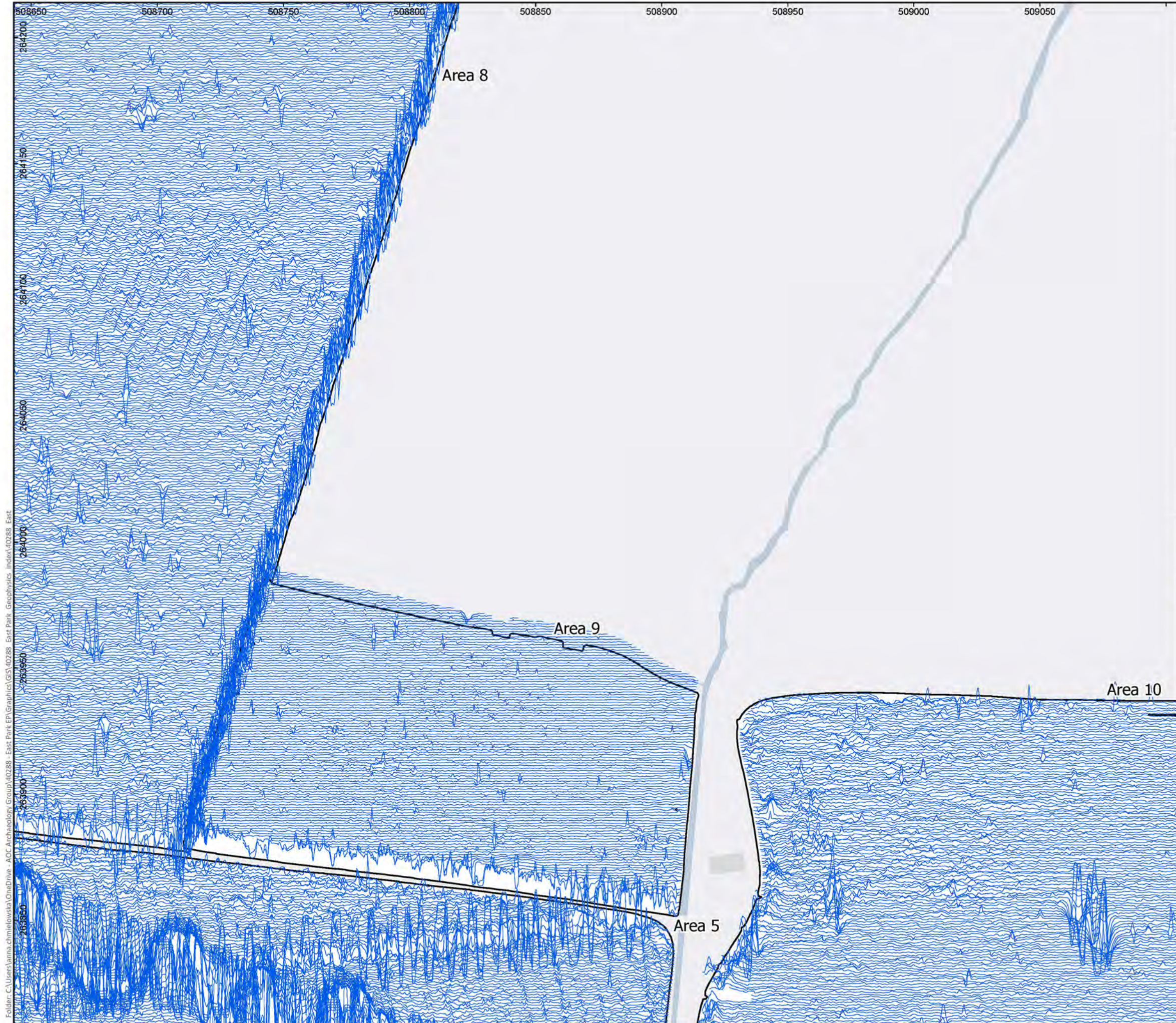


		 © AOC Archaeology Group 2024	
System:	Coordinate System: British National Grid Projection: Transverse Mercator Datum: OSGB 1936		Scale: 1:1,500
			Page Size: @ A3
Drawing Number: 05/40288/GEO/6.19			
Drawn by:	AC	Date: 29/01/2024	Version: 1.0
Checked by:	SO	Date: 23/02/2024	Status: FINAL
Approved by:	JL	Date: 23/02/2024	AOC Project No: 40288

Contains OS data © Crown Copyright and database right 2023
Contains data from OS Zoomstack
Contains Ordnance Survey Data (C) Crown Copyright 2024
Service Layer Credits: © OpenStreetMap (and) contributors, CC-BY-SA

FOR
RNA Energy Ltd
16 Stratford Place,
London W1C 1BF

Folder: C:\Users\janna.chmielewska\OneDrive - AOC Archaeology Group\40288 - East Park EP\Graphics\GIS\40288 - East Park Geophysics Index\40288 - East



EAST PARK ENERGY, BEDFORD BOROUGH, CAMBRIDGESHIRE:
ARCHAEOLOGICAL GEOPHYSICAL SURVEY

Figure
7.20

Minimally Processed Gradiometer Data – XY Trace

040m

N

0

AOC

Archaeology

Group

© AOC Archaeology Group 2024

Scale: 1:1,500

Page Size: @ A3

Drawing Number: 05/40288/GEO/6.20

Drawn by: AC Date: 29/01/2024 Version: 1.0

Checked by: SO Date: 23/02/2024 Status: FINAL

Approved by: JL Date: 23/02/2024 AOC Project No: 40288

Contains OS data © Crown Copyright and database right 2023

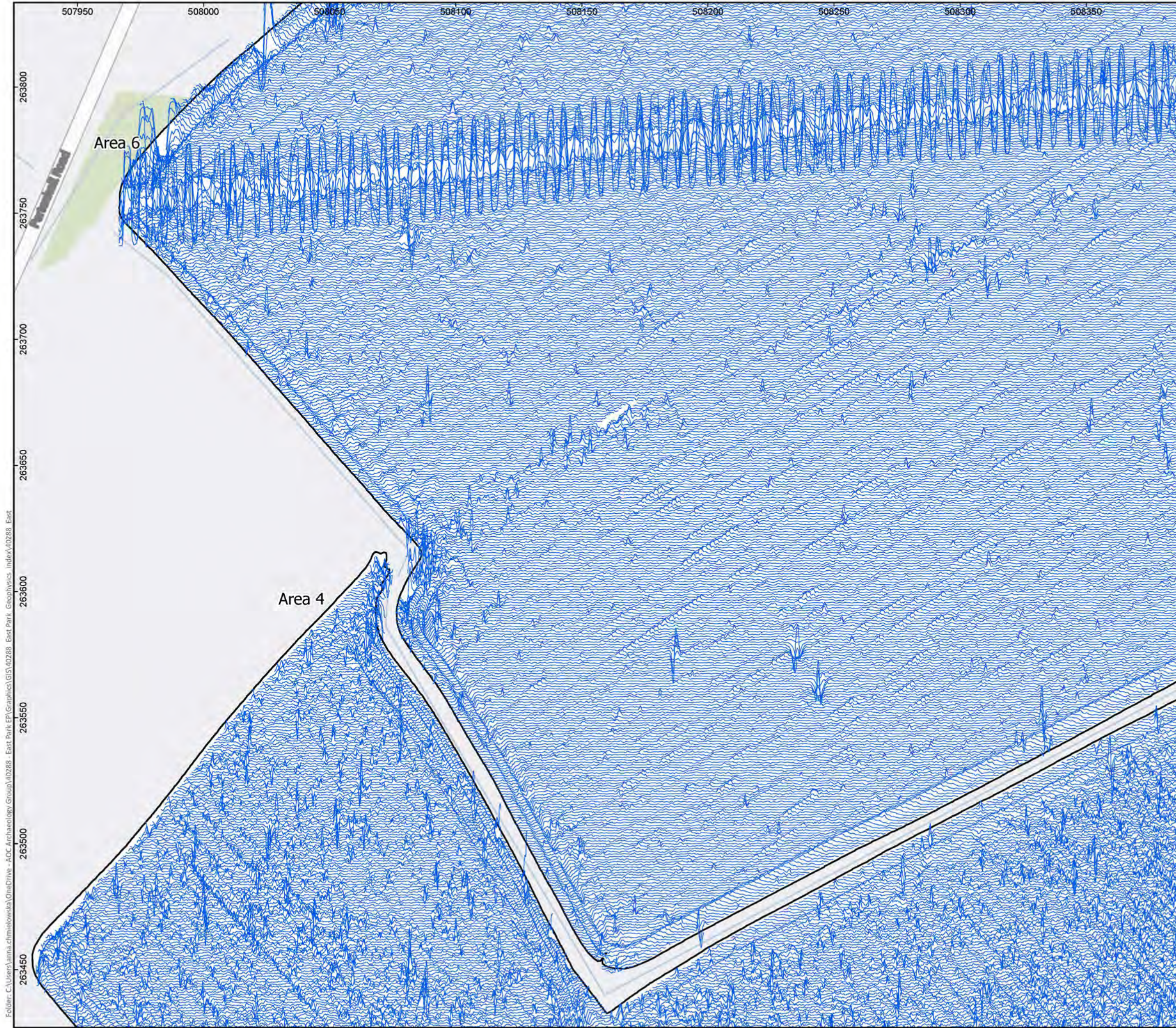
Contains data from OS Zoomstack

Contains Ordnance Survey Data (C) Crown Copyright 2024

Service Layer Credits: © OpenStreetMap (and) contributors, CC-BY-SA

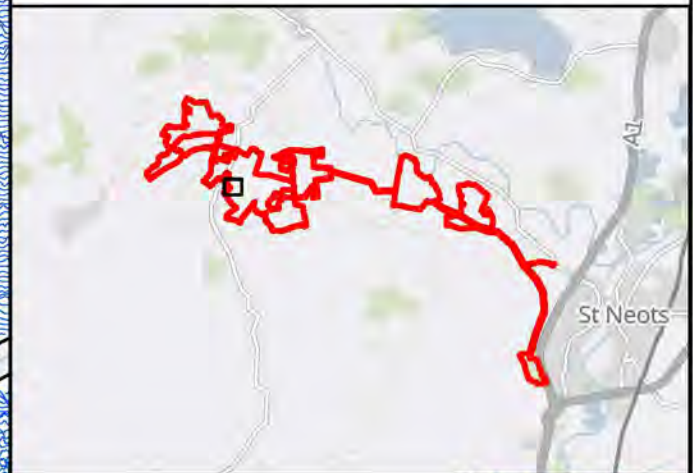
FOR



RNA Energy Ltd
16 Stratford Place,
London W1C 1BF



EAST PARK ENERGY, BEDFORD BOROUGH, CAMBRIDGESHIRE:
ARCHAEOLOGICAL GEOPHYSICAL SURVEY

Figure 7.21	Minimally Processed Gradiometer Data – XY Trace
-----------------------	---



		 © AOC Archaeology Group 2024	
System:	Coordinate System: British National Grid	Scale:	1:1,500
	Projection: Transverse Mercator	Page Size:	@ A3
	Datum: OSGB 1936	Drawing Number: 05/40288/GEO/6.21	
Drawn by:	AC	Date:	29/01/2024
Version:	1.0	Checked by:	SO
Date:	23/02/2024	Status:	FINAL
Approved by:	JL	Date:	23/02/2024
AOC Project No:	40288		

Contains OS data © Crown Copyright and database right 2023
Contains data from OS Zoomstack
Contains Ordnance Survey Data (C) Crown Copyright 2024
Service Layer Credits: © OpenStreetMap (and) contributors, CC-BY-SA

FOR
RNA Energy Ltd
16 Stratford Place,
London W1C 1BF

F:\Users\jama.chmielewska\OneDrive - AOC Archaeology Group\40288 - East Park EP\Graphics\GIS\40288 - East Park Geophysics Index\40288_East



EAST PARK ENERGY, BEDFORD BOROUGH, CAMBRIDGESHIRE:
ARCHAEOLOGICAL GEOPHYSICAL SURVEY

Figure
7.22

Minimally Processed Gradiometer Data – XY Trace



System:	Coordinate System: British National Grid Projection: Transverse Mercator Datum: OSGB 1936		Scale: 1:1,500 Page Size: @ A3
Drawing Number: 05/40288/GEO/6.22			
Drawn by:	AC	Date: 29/01/2024	Version: 1.0
Checked by:	SO	Date: 23/02/2024	Status: FINAL
Approved by:	JL	Date: 23/02/2024	AOC Project No: 40288

Contains OS data © Crown Copyright and database right 2023
Contains data from OS Zoomstack
Contains Ordnance Survey Data (C) Crown Copyright 2024
Service Layer Credits: © OpenStreetMap (and) contributors, CC-BY-SA

FOR
RNA Energy Ltd
16 Stratford Place,
London W1C 1BF

Folder: C:\Users\anna.chmielewska\OneDrive - AOC Archaeology Group\40288 - East Park EP\Graphics\GIS\40288 - East Park - Geophysics Index\40288 - East



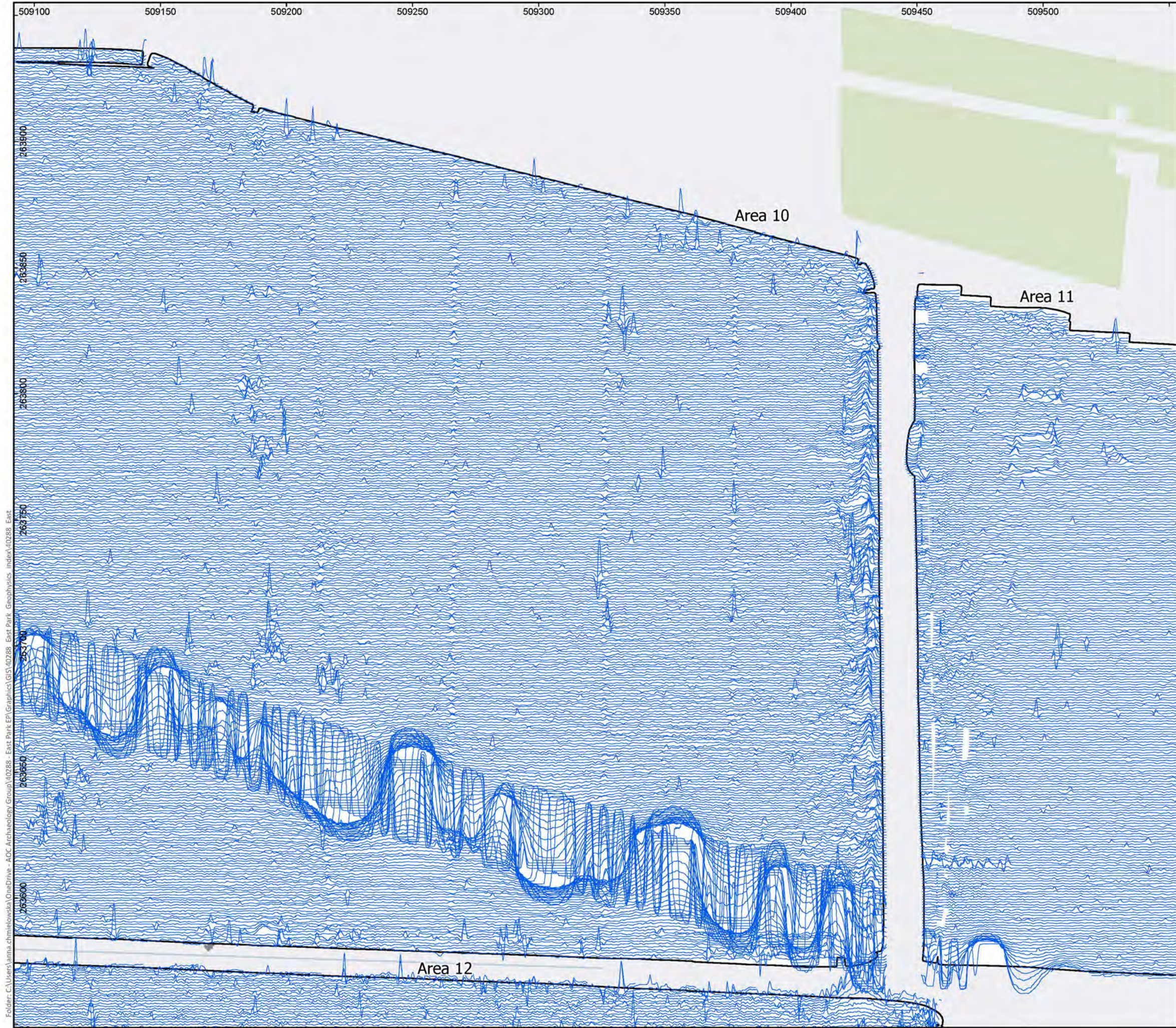
EAST PARK ENERGY, BEDFORD BOROUGH, CAMBRIDGESHIRE:
ARCHAEOLOGICAL GEOPHYSICAL SURVEY

Figure 7.23	Minimally Processed Gradiometer Data – XY Trace
-----------------------	---



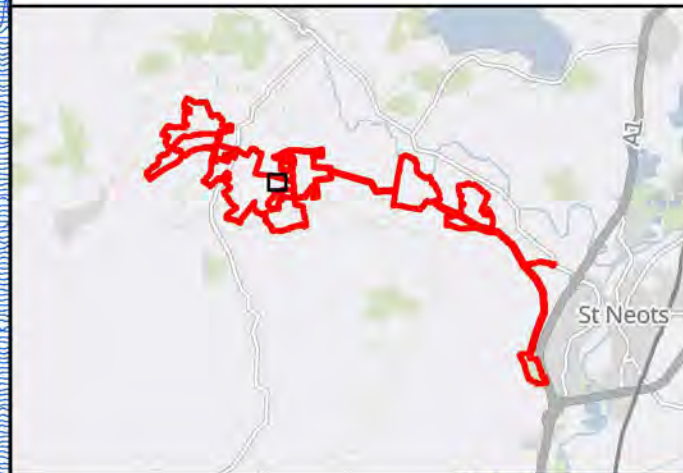
		 © AOC Archaeology Group 2024
System: Coordinate System: British National Grid Projection: Transverse Mercator Datum: OSGB 1936		
Scale: 1:1,500		Page Size: @ A3
Drawing Number: 05/40288/GEO/6.23		
Drawn by: AC	Date: 29/01/2024	Version: 1.0
Checked by: SO	Date: 23/02/2024	Status: FINAL
Approved by: JL	Date: 23/02/2024	AOC Project No: 40288
<small>Contains OS data © Crown Copyright and database right 2023 Contains data from OS Zoomstack Contains Ordnance Survey Data (C) Crown Copyright 2024 Service Layer Credits: © OpenStreetMap (and) contributors, CC-BY-SA</small>		

FOR
RNA Energy Ltd
16 Stratford Place,
London W1C 1BF



EAST PARK ENERGY, BEDFORD BOROUGH, CAMBRIDGESHIRE:
ARCHAEOLOGICAL GEOPHYSICAL SURVEY

Figure 7.24 Minimally Processed Gradiometer Data – XY Trace



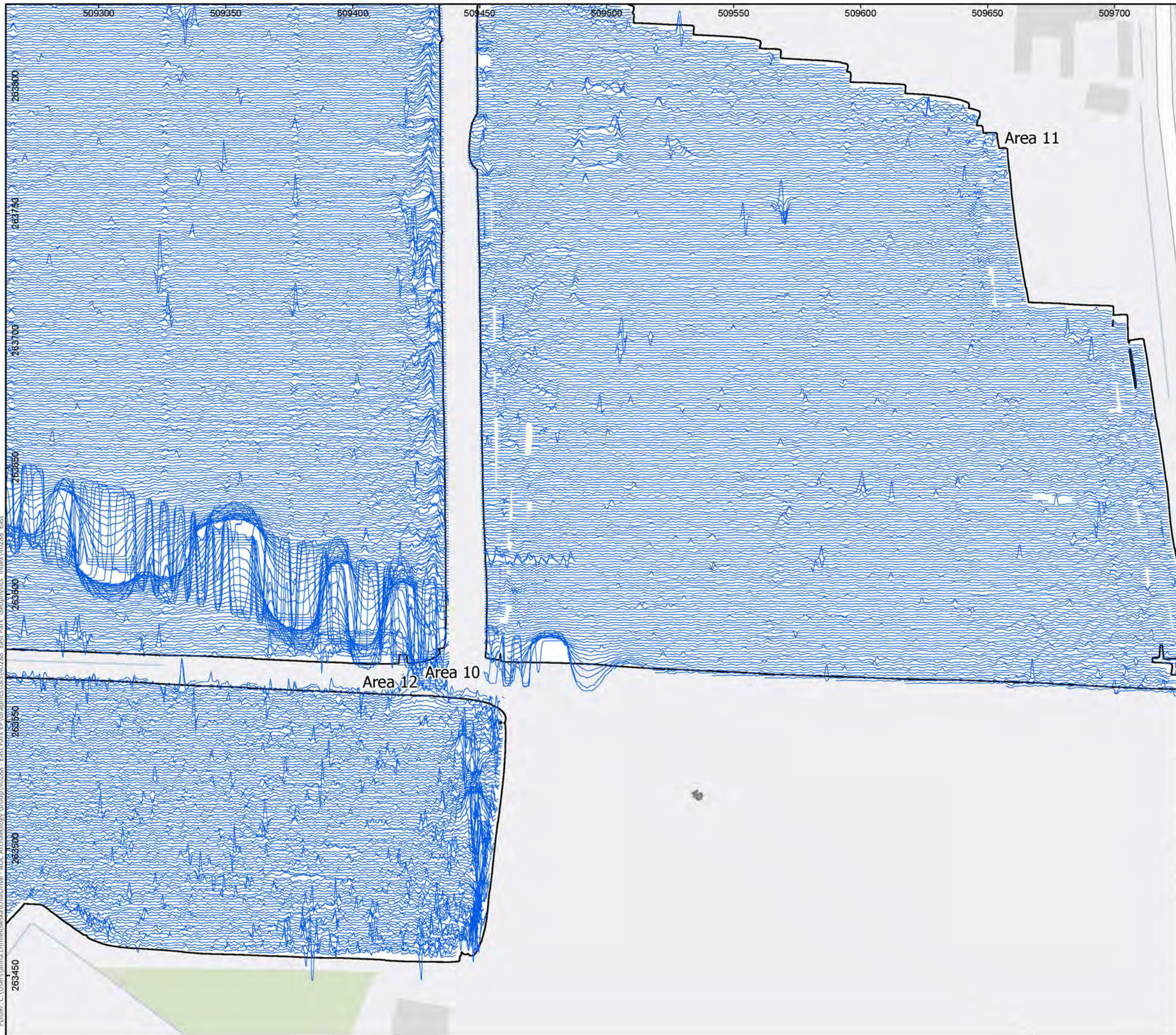
System:	Coordinate System: British National Grid Projection: Transverse Mercator Datum: OSGB 1936	Scale: 1:1,500 Page Size: @ A3
Drawing Number: 05/40288/GEO/6.24		
Drawn by: AC	Date: 29/01/2024	Version: 1.0
Checked by: SO	Date: 23/02/2024	Status: FINAL
Approved by: JL	Date: 23/02/2024	AOC Project No: 40288

Contains OS data © Crown Copyright and database right 2023
Contains data from OS Zoomstack
Contains Ordnance Survey Data (C) Crown Copyright 2024
Service Layer Credits: © OpenStreetMap (and) contributors, CC-BY-SA

FOR
RNA Energy Ltd
16 Stratford Place,
London W1C 1BF

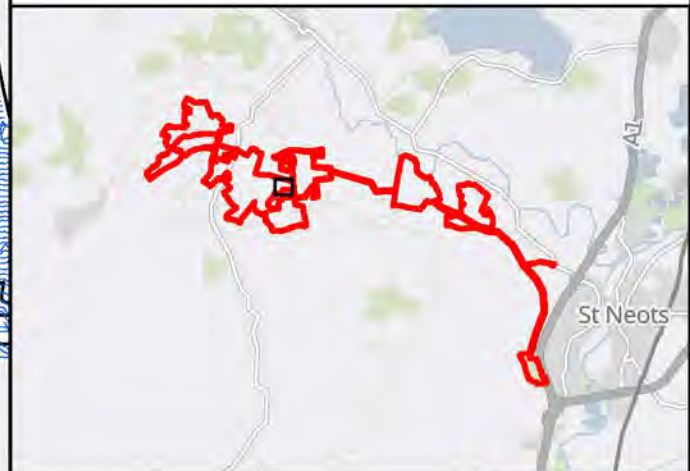
Folder: C:\Users\janna.chmielewska\OneDrive - AOC Archaeology Group\40288 - East Park EP\Graphics\GIS\40288 - East Park Geophysics Index\40288 - East

Folder: C:\Users\anna.chmielewska\OneDrive - AOC Archaeology Group\40288 - East Park EP\Graphics\GIS\40288 - East Park Geophysics Index\40288 - East



EAST PARK ENERGY, BEDFORD BOROUGH, CAMBRIDGESHIRE:
ARCHAEOLOGICAL GEOPHYSICAL SURVEY

Figure
7.25 Minimally Processed Gradiometer Data – XY Trace




AOC
Archaeology
Group
© AOC Archaeology Group 2024

System: Coordinate System: British National Grid
Projection: Transverse Mercator
Datum: OSGB 1936
Scale: 1:1,500
Page Size: @ A3

Drawing Number: 05/40288/GEO/6.25			
Drawn by:	AC	Date: 29/01/2024	Version: 1.0
Checked by:	SO	Date: 23/02/2024	Status: FINAL
Approved by:	JL	Date: 23/02/2024	AOC Project No: 40288

Contains OS data © Crown Copyright and database right 2023
Contains data from OS Zoomstack
Contains Ordnance Survey Data (C) Crown Copyright 2024
Service Layer Credits: © OpenStreetMap (and) contributors, CC-BY-SA


FOR
RNA Energy Ltd
16 Stratford Place,
London W1C 1BF




EAST PARK ENERGY, BEDFORD BOROUGH, CAMBRIDGESHIRE:
ARCHAEOLOGICAL GEOPHYSICAL SURVEY

Figure 7.26	Minimally Processed Gradiometer Data – XY Trace
-----------------------	---







© AOC Archaeology Group 2024

System:	Coordinate System: British National Grid Projection: Transverse Mercator Datum: OSGB 1936		Scale: 1:1,500 Page Size: @ A3
Drawing Number: 05/40288/GEO/6.26			
Drawn by:	AC	Date: 29/01/2024	Version: 1.0
Checked by:	SO	Date: 23/02/2024	Status: FINAL
Approved by:	JL	Date: 23/02/2024	AOC Project No: 40288

Contains OS data © Crown Copyright and database right 2023
Contains data from OS Zoomstack
Contains Ordnance Survey Data (C) Crown Copyright 2024
Service Layer Credits: © OpenStreetMap (and) contributors, CC-BY-SA

FOR
RNA Energy Ltd
16 Stratford Place,
London W1C 1BF

Folder: C:\Users\jania.dzmielowska\OneDrive - AOC Archaeology Group\40288 - East Park EP\Graphics\GIS\40288 - East Park Geophysics Index\40288 - East



EAST PARK ENERGY, BEDFORD BOROUGH, CAMBRIDGESHIRE:
ARCHAEOLOGICAL GEOPHYSICAL SURVEY

Figure 7.27	Minimally Processed Gradiometer Data – XY Trace
-----------------------	---



		 © AOC Archaeology Group 2024
System: Coordinate System: British National Grid Projection: Transverse Mercator Datum: OSGB 1936		
Scale: 1:1,500		Page Size: @ A3
Drawing Number: 05/40288/GEO/6.27		
Drawn by: AC	Date: 29/01/2024	Version: 1.0
Checked by: SO	Date: 23/02/2024	Status: FINAL
Approved by: JL	Date: 23/02/2024	AOC Project No: 40288
<small>Contains OS data © Crown Copyright and database right 2023 Contains data from OS Zoomstack Contains Ordnance Survey Data (C) Crown Copyright 2024 Service Layer Credits: © OpenStreetMap (and) contributors, CC-BY-SA</small>		

FOR
RNA Energy Ltd
16 Stratford Place,
London W1C 1BF



EAST PARK ENERGY, BEDFORD BOROUGH, CAMBRIDGESHIRE:
ARCHAEOLOGICAL GEOPHYSICAL SURVEY

Figure 7.28

Minimally Processed Gradiometer Data – XY Trace



AOC
Archaeology
Group
© AOC Archaeology Group 2024

System:	Coordinate System: British National Grid Projection: Transverse Mercator Datum: OSGB 1936
---------	---

Scale: 1:1,500

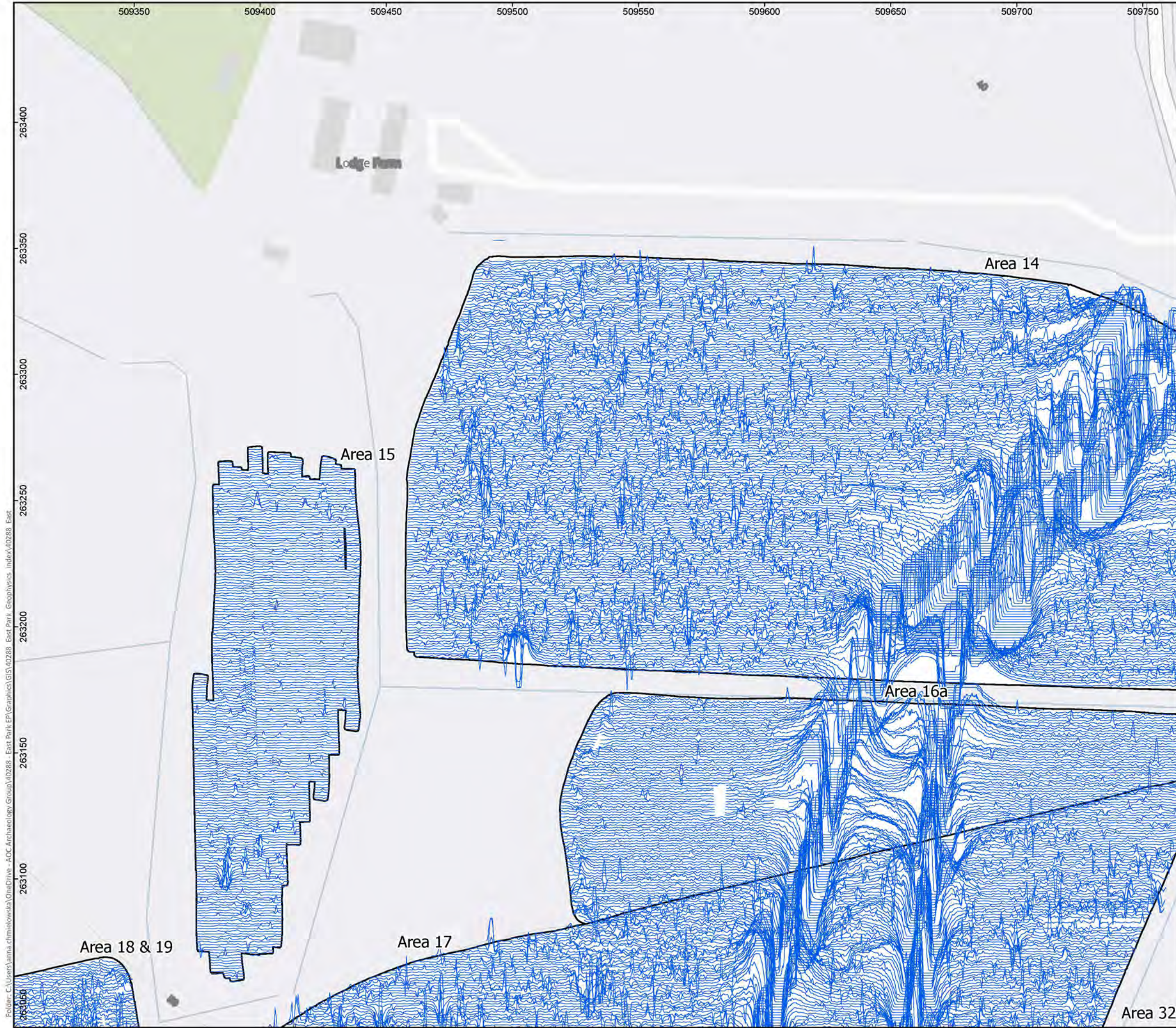
Page Size: @ A3

Drawing Number: 05/40288/GEO/6.28

Drawn by: AC	Date: 29/01/2024	Version: 1.0
Checked by: SO	Date: 23/02/2024	Status: FINAL
Approved by: JL	Date: 23/02/2024	AOC Project No: 40288

Contains OS data © Crown Copyright and database right 2023
Contains data from OS Zoomstack
Contains Ordnance Survey Data (C) Crown Copyright 2024
Service Layer Credits: © OpenStreetMap (and) contributors, CC-BY-SA

FOR
RNA Energy Ltd
16 Stratford Place,
London W1C 1BF



EAST PARK ENERGY, BEDFORD BOROUGH, CAMBRIDGESHIRE:
ARCHAEOLOGICAL GEOPHYSICAL SURVEY

Figure 7.29	Minimally Processed Gradiometer Data – XY Trace
-----------------------	---



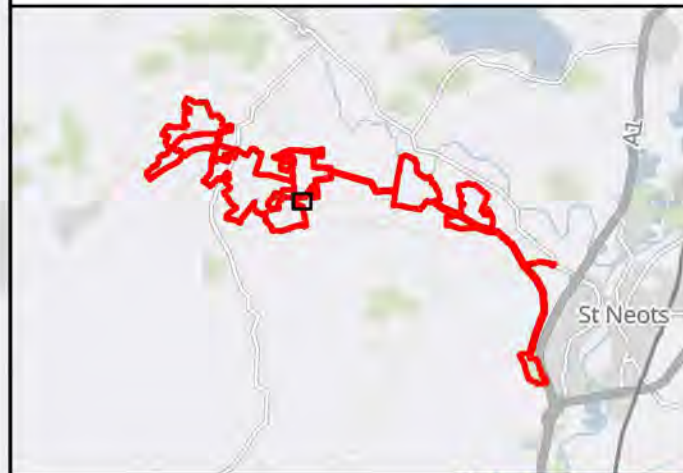
		 © AOC Archaeology Group 2024
System: Coordinate System: British National Grid Projection: Transverse Mercator Datum: OSGB 1936		
Scale: 1:1,500		Page Size: @ A3
Drawing Number: 05/40288/GEO/6.29		
Drawn by: AC	Date: 29/01/2024	Version: 1.0
Checked by: SO	Date: 23/02/2024	Status: FINAL
Approved by: JL	Date: 23/02/2024	AOC Project No: 40288
<small>Contains OS data © Crown Copyright and database right 2023 Contains data from OS Zoomstack Contains Ordnance Survey Data (C) Crown Copyright 2024 Service Layer Credits: © OpenStreetMap (and) contributors, CC-BY-SA</small>		
FOR RNA Energy Ltd 16 Stratford Place, London W1C 1BF		



Folder: C:\Users\jania.chmielewska\OneDrive - AOC Archaeology Group\40288 - East Park EP\Graphics\GIS\40288 - East Park Geophysics Index\40288 - East



EAST PARK ENERGY, BEDFORD BOROUGH, CAMBRIDGESHIRE:
ARCHAEOLOGICAL GEOPHYSICAL SURVEY

Figure 7.30	Minimally Processed Gradiometer Data – XY Trace
-----------------------	---



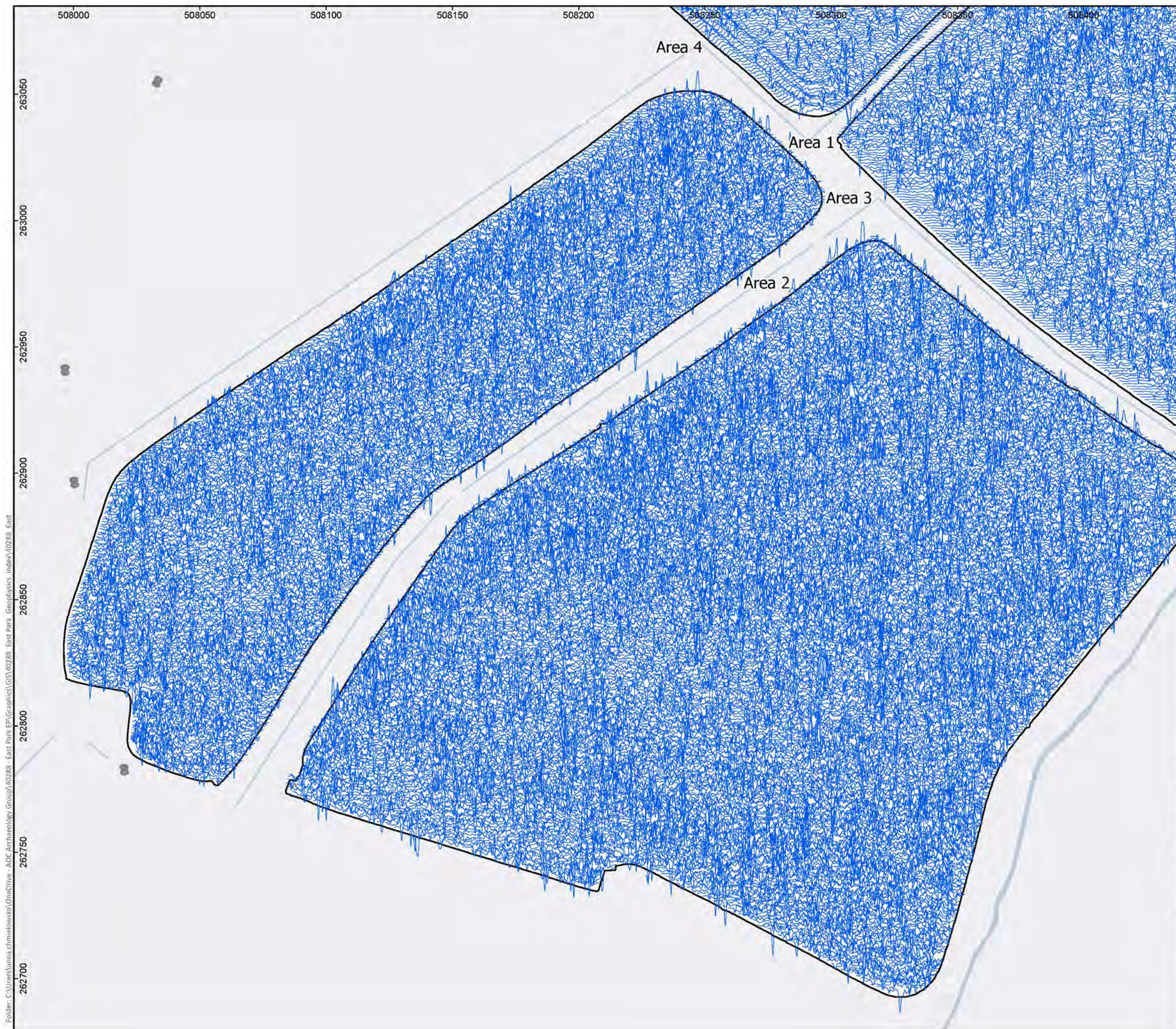


© AOC Archaeology Group 2024

System:	Coordinate System: British National Grid Projection: Transverse Mercator Datum: OSGB 1936	Scale: 1:1,500 Page Size: @ A3
Drawing Number: 05/40288/GEO/6.30		
Drawn by: AC	Date: 29/01/2024	Version: 1.0
Checked by: SO	Date: 23/02/2024	Status: FINAL
Approved by: JL	Date: 23/02/2024	AOC Project No: 40288

Contains OS data © Crown Copyright and database right 2023
Contains data from OS Zoomstack
Contains Ordnance Survey Data (C) Crown Copyright 2024
Service Layer Credits: © OpenStreetMap (and) contributors, CC-BY-SA

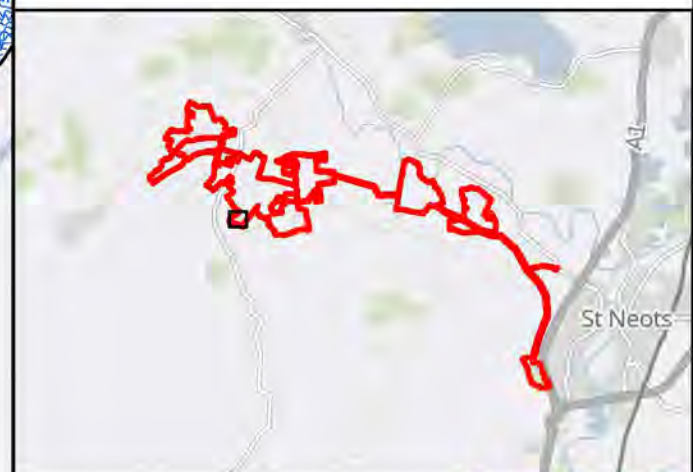
FOR
RNA Energy Ltd
16 Stratford Place,
London W1C 1BF



EAST PARK ENERGY, BEDFORD BOROUGH, CAMBRIDGESHIRE:
ARCHAEOLOGICAL GEOPHYSICAL SURVEY

Figure 7.31

Minimally Processed Gradiometer Data – XY Trace



System:	Coordinate System: British National Grid Projection: Transverse Mercator Datum: OSGB 1936
---------	---

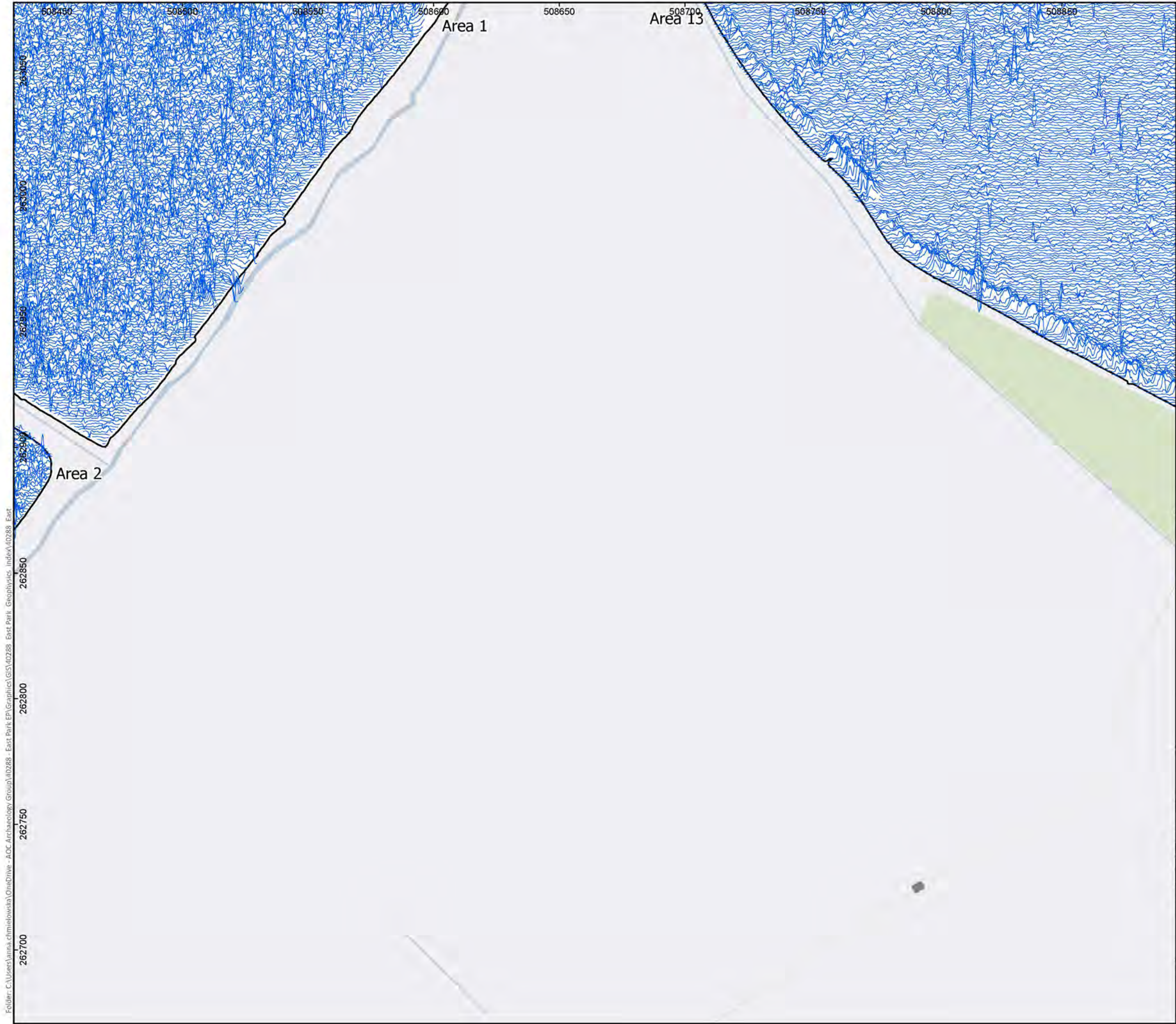
Scale:	1:1,500
Page Size:	@ A3

Drawing Number: 05/40288/GEO/6.31

Drawn by:	AC	Date:	29/01/2024	Version:	1.0
Checked by:	SO	Date:	23/02/2024	Status:	FINAL
Approved by:	JL	Date:	23/02/2024	AOC Project No:	40288

Contains OS data © Crown Copyright and database right 2023
Contains data from OS Zoomstack
Contains Ordnance Survey Data (C) Crown Copyright 2024
Service Layer Credits: © OpenStreetMap (and) contributors, CC-BY-SA

FOR
RNA Energy Ltd
16 Stratford Place,
London W1C 1BF



EAST PARK ENERGY, BEDFORD BOROUGH, CAMBRIDGESHIRE:
ARCHAEOLOGICAL GEOPHYSICAL SURVEY

Figure
7.32 Minimally Processed Gradiometer Data – XY Trace



System: Coordinate System: British National Grid
Projection: Transverse Mercator
Datum: OSGB 1936

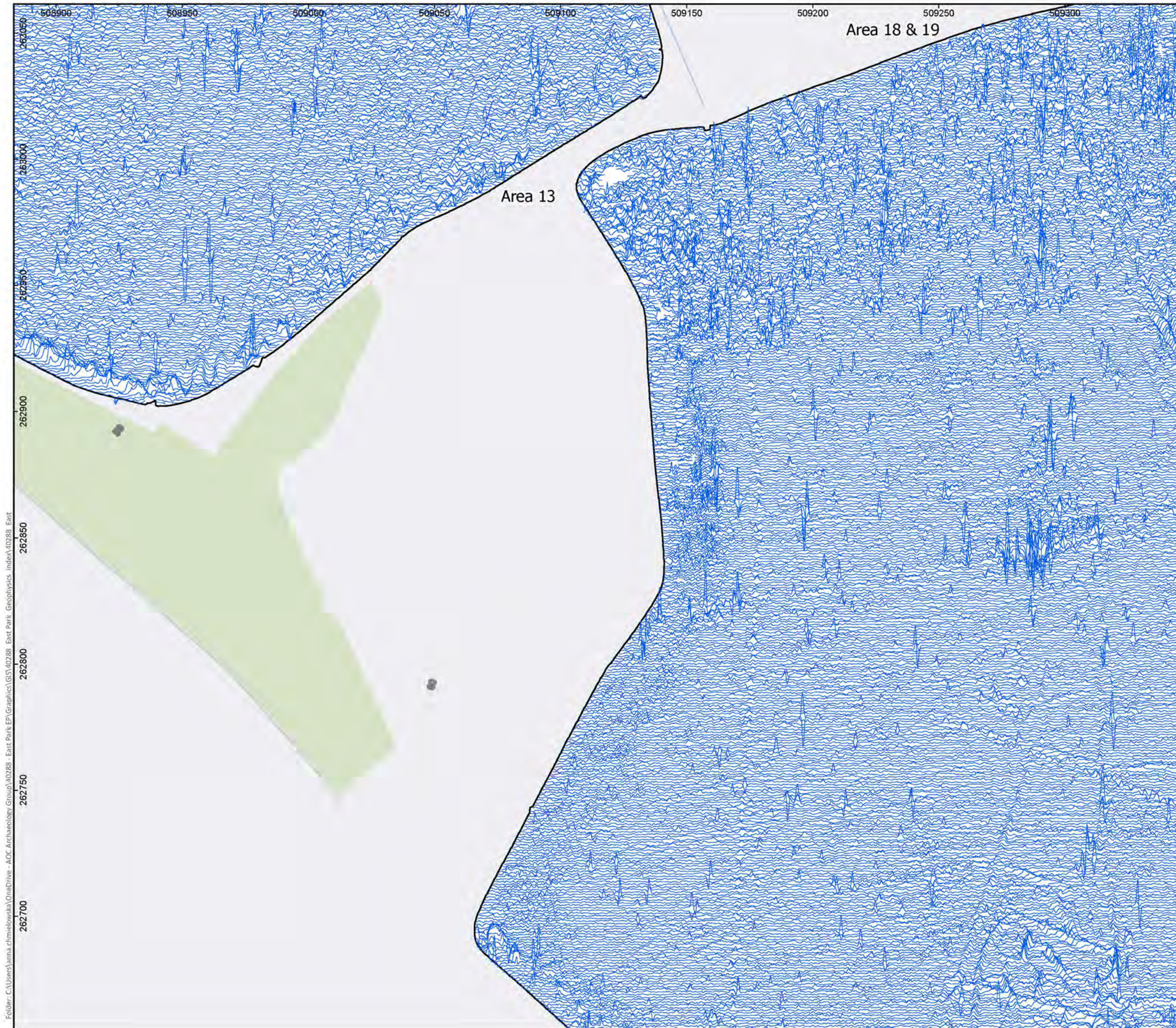
Scale: 1:1,500
Page Size: @ A3

Drawing Number: 05/40288/GEO/6.32			
Drawn by:	AC	Date: 29/01/2024	Version: 1.0
Checked by:	SO	Date: 23/02/2024	Status: FINAL
Approved by:	JL	Date: 23/02/2024	AOC Project No: 40288

Contains OS data © Crown Copyright and database right 2023
Contains data from OS Zoomstack
Contains Ordnance Survey Data (C) Crown Copyright 2024
Service Layer Credits: © OpenStreetMap (and) contributors, CC-BY-SA

FOR
RNA Energy Ltd
16 Stratford Place,
London W1C 1BF


Folder: C:\Users\jania.chmielewska\OneDrive - AOC Archaeology Group\40288 - East Park EP\Graphics\GIS\40288 - East Park - Geophysics Index\10288 - East




EAST PARK ENERGY, BEDFORD BOROUGH, CAMBRIDGESHIRE:
ARCHAEOLOGICAL GEOPHYSICAL SURVEY

Figure
7.33 Minimally Processed Gradiometer Data – XY Trace





0 40 m



AOC
Archaeology
Group
© AOC Archaeology Group 2024

System:	Coordinate System: British National Grid	Scale:	1:1,500
	Projection: Transverse Mercator	Page Size:	@ A3
	Datum: OSGB 1936		

Drawing Number: 05/40288/GEO/6.33			
Drawn by:	AC	Date:	29/01/2024
Checked by:	SO	Date:	23/02/2024
Approved by:	JL	Date:	23/02/2024
		Status:	FINAL
		AOC Project No:	40288

Contains OS data © Crown Copyright and database right 2023
Contains data from OS Zoomstack
Contains Ordnance Survey Data (C) Crown Copyright 2024
Service Layer Credits: © OpenStreetMap (and) contributors, CC-BY-SA

FOR
RNA Energy Ltd
16 Stratford Place,
London W1C 1BF

Folder: C:\Users\jania.dhmielowska\OneDrive - AOC Archaeology Group\40288 - East Park EP\Graphics\GIS\40288 - East Park Geophysics Index\10288 - East





EAST PARK ENERGY, BEDFORD BOROUGH, CAMBRIDGESHIRE:
ARCHAEOLOGICAL GEOPHYSICAL SURVEY

Figure
7.34

Minimally Processed Gradiometer Data – XY Trace

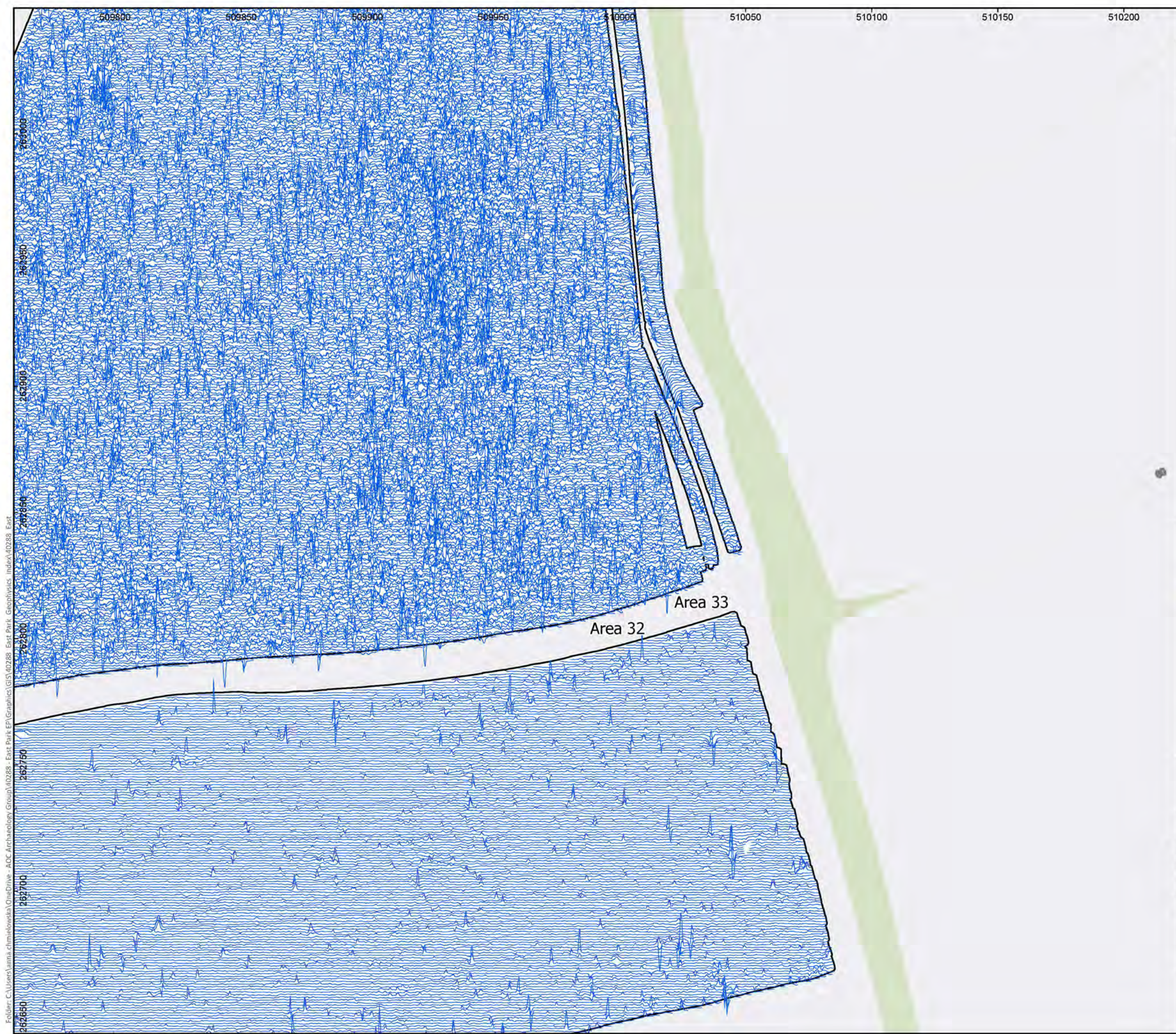


			
System:	Coordinate System: British National Grid Projection: Transverse Mercator Datum: OSGB 1936	Scale:	1:1,500
		Page Size:	@ A3
Drawing Number: 05/40288/GEO/6.34			
Drawn by:	AC	Date:	29/01/2024
Version:	1.0		
Checked by:	SO	Date:	23/02/2024
Status:	FINAL		
Approved by:	JL	Date:	23/02/2024
AOC Project No:	40288		

Contains OS data © Crown Copyright and database right 2023
Contains data from OS Zoomstack
Contains Ordnance Survey Data (C) Crown Copyright 2024
Service Layer Credits: © OpenStreetMap (and) contributors, CC-BY-SA

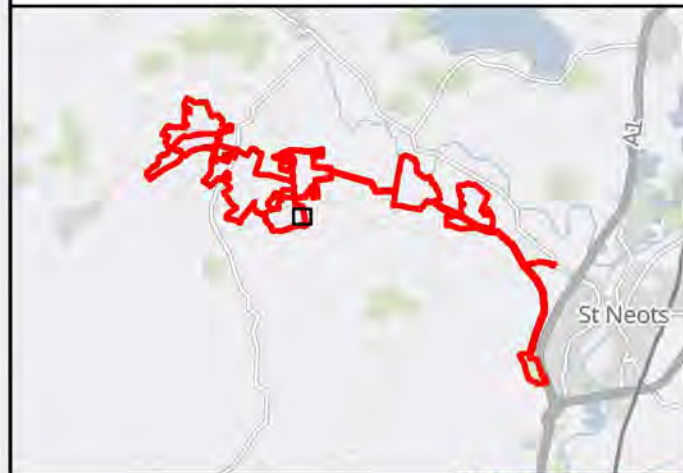
FOR
RNA Energy Ltd
16 Stratford Place,
London W1C 1BF



Folder: C:\Users\jania.chmielewska\OneDrive - AOC Archaeology Group\40288 - East Park EP\Graphics\GIS\40288 - East Park Geophysics Index\40288 - East



EAST PARK ENERGY, BEDFORD BOROUGH, CAMBRIDGESHIRE:
ARCHAEOLOGICAL GEOPHYSICAL SURVEY

Figure
7.35 Minimally Processed Gradiometer Data – XY Trace





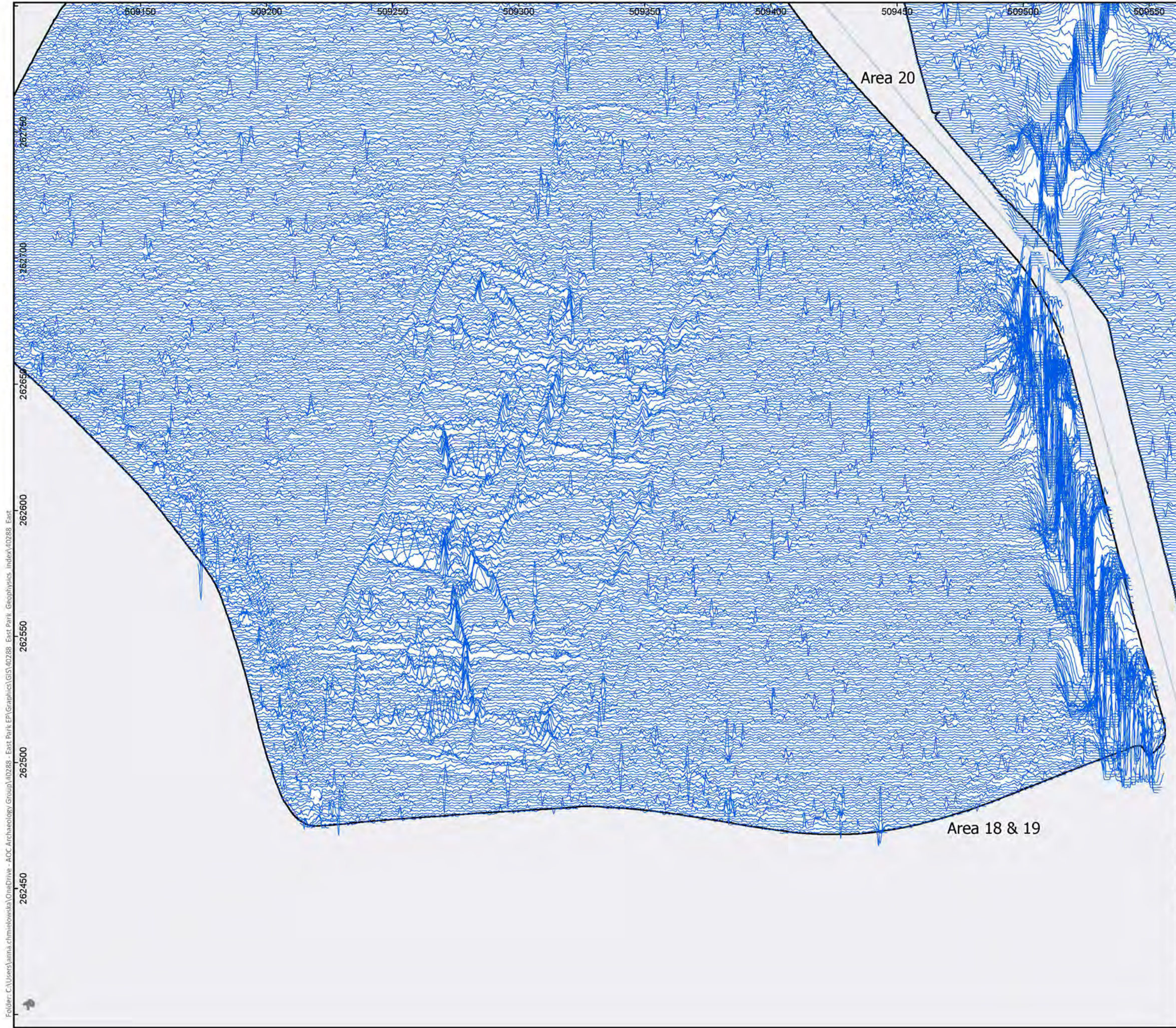
© AOC Archaeology Group 2024

System:	Coordinate System: British National Grid	Scale:	1:1,500
	Projection: Transverse Mercator	Page Size:	@ A3
	Datum: OSGB 1936		

Drawing Number: 05/40288/GEO/6.35			
Drawn by:	AC	Date: 29/01/2024	Version: 1.0
Checked by:	SO	Date: 23/02/2024	Status: FINAL
Approved by:	JL	Date: 23/02/2024	AOC Project No: 40288

Contains OS data © Crown Copyright and database right 2023
Contains data from OS Zoomstack
Contains Ordnance Survey Data (C) Crown Copyright 2024
Service Layer Credits: © OpenStreetMap (and) contributors, CC-BY-SA


FOR
RNA Energy Ltd
16 Stratford Place,
London W1C 1BF



EAST PARK ENERGY, BEDFORD BOROUGH, CAMBRIDGESHIRE:
ARCHAEOLOGICAL GEOPHYSICAL SURVEY

Figure
7.36

Minimally Processed Gradiometer Data – XY Trace



040m

N

AOC
Archaeology
Group

© AOC Archaeology Group 2024

Scale: 1:1,500

Page Size: @ A3

Drawing Number: 05/40288/GEO/6.36

Drawn by: AC

Date: 29/01/2024

Version: 1.0

Checked by: SO

Date: 23/02/2024

Status: FINAL

Approved by: JL

Date: 23/02/2024

AOC Project No: 40288

Contains OS data © Crown Copyright and database right 2023

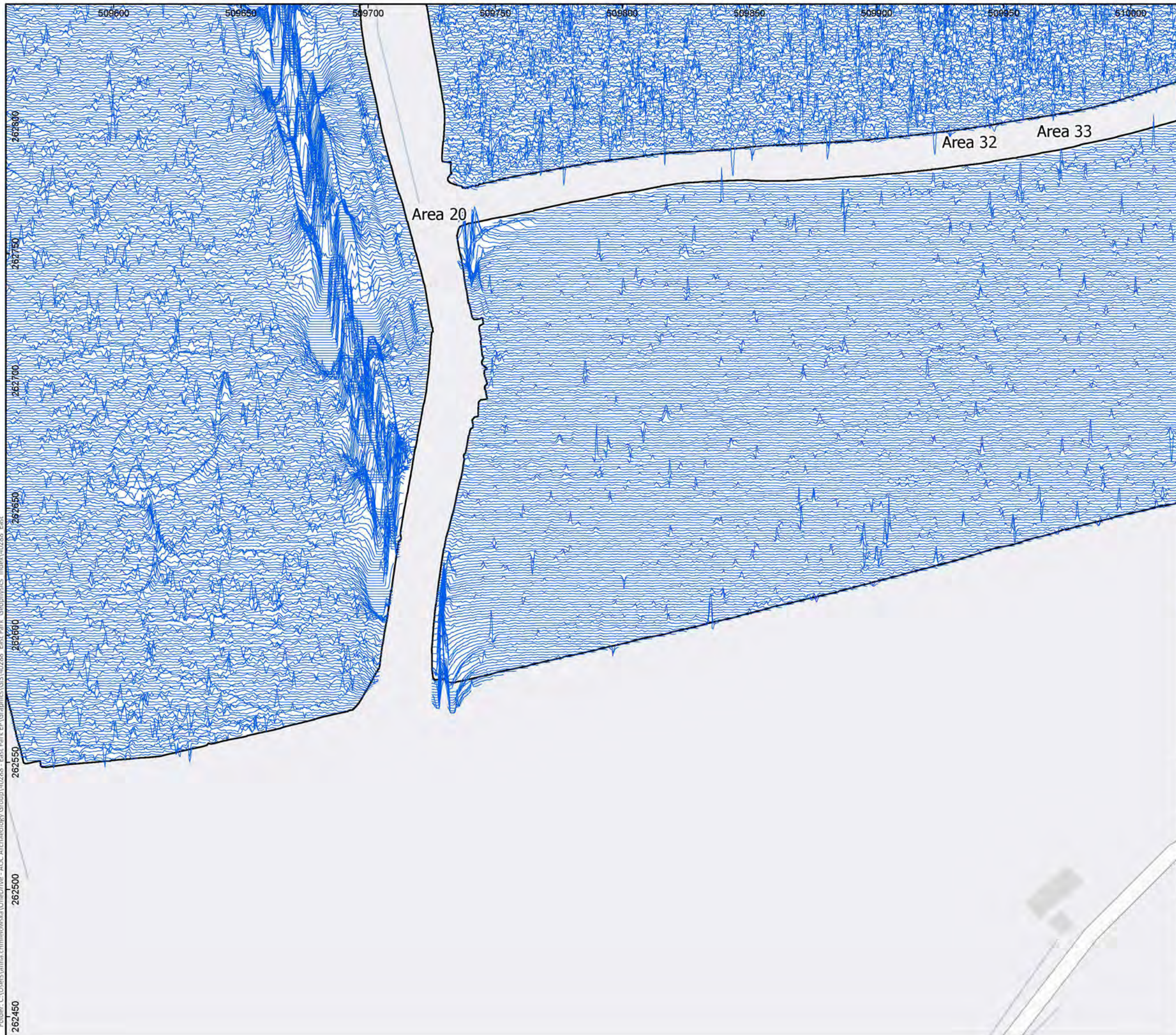
Contains data from OS Zoomstack

Contains Ordnance Survey Data (C) Crown Copyright 2024

Service Layer Credits: © OpenStreetMap (and) contributors, CC-BY-SA

FOR

RNA Energy Ltd
16 Stratford Place,
London W1C 1BF



EAST PARK ENERGY, BEDFORD BOROUGH, CAMBRIDGESHIRE:
ARCHAEOLOGICAL GEOPHYSICAL SURVEY

Figure
7.37

Minimally Processed Gradiometer Data – XY Trace



AOC
Archaeology
Group
© AOC Archaeology Group 2024

System:	Coordinate System: British National Grid Projection: Transverse Mercator Datum: OSGB 1936
---------	---

Scale: 1:1,500

Page Size: @ A3

Drawing Number: 05/40288/GEO/6.37

Drawn by: AC	Date: 29/01/2024	Version: 1.0
Checked by: SO	Date: 23/02/2024	Status: FINAL
Approved by: JL	Date: 23/02/2024	AOC Project No: 40288

Contains OS data © Crown Copyright and database right 2023
Contains data from OS Zoomstack
Contains Ordnance Survey Data (C) Crown Copyright 2024
Service Layer Credits: © OpenStreetMap (and) contributors, CC-BY-SA

FOR
RNA Energy Ltd
16 Stratford Place,
London W1C 1BF



EAST PARK ENERGY, BEDFORD BOROUGH, CAMBRIDGESHIRE:
ARCHAEOLOGICAL GEOPHYSICAL SURVEY

Figure
7.38

Minimally Processed Gradiometer Data – XY Trace

040m

N

0

40m

AOC

Archaeology

Group

© AOC Archaeology Group 2024

System: Coordinate System: British National Grid
Projection: Transverse Mercator
Datum: OSGB 1936

Scale: 1:1,500
Page Size: @ A3

Drawing Number: 05/40288/GEO/6.38

Drawn by: AC

Date: 29/01/2024

Version: 1.0

Checked by: SO

Date: 23/02/2024

Status: FINAL


Approved by: JL

Date: 23/02/2024

AOC Project No: 40288

Contains OS data © Crown Copyright and database right 2023
Contains data from OS Zoomstack
Contains Ordnance Survey Data (C) Crown Copyright 2024
Service Layer Credits: © OpenStreetMap (and) contributors, CC-BY-SA

FOR
RNA Energy Ltd
16 Stratford Place,
London W1C 1BF



EAST PARK ENERGY, BEDFORD BOROUGH, CAMBRIDGESHIRE:
ARCHAEOLOGICAL GEOPHYSICAL SURVEY

Figure
7.39 Minimally Processed Gradiometer Data – XY Trace




System: Coordinate System: British National Grid
Projection: Transverse Mercator
Datum: OSGB 1936

Scale: 1:1,500
Page Size: @ A3

Drawing Number: 05/40288/GEO/6.39			
Drawn by:	AC	Date:	29/01/2024
Checked by:	SO	Date:	23/02/2024
Approved by:	JL	Date:	23/02/2024
		Status:	FINAL
		AOC Project No: 40288	

Contains OS data © Crown Copyright and database right 2023
Contains data from OS Zoomstack
Contains Ordnance Survey Data (C) Crown Copyright 2024
Service Layer Credits: © OpenStreetMap (and) contributors, CC-BY-SA

FOR
RNA Energy Ltd
16 Stratford Place,
London W1C 1BF



Folder: C:\Users\jama.chmielewska\OneDrive - AOC Archaeology Group\40288 - East Park EP\Graphics\GIS\40288 - East Park - Geophysics - Index\10288 - East

EAST PARK ENERGY, BEDFORD BOROUGH, CAMBRIDGESHIRE:
ARCHAEOLOGICAL GEOPHYSICAL SURVEY

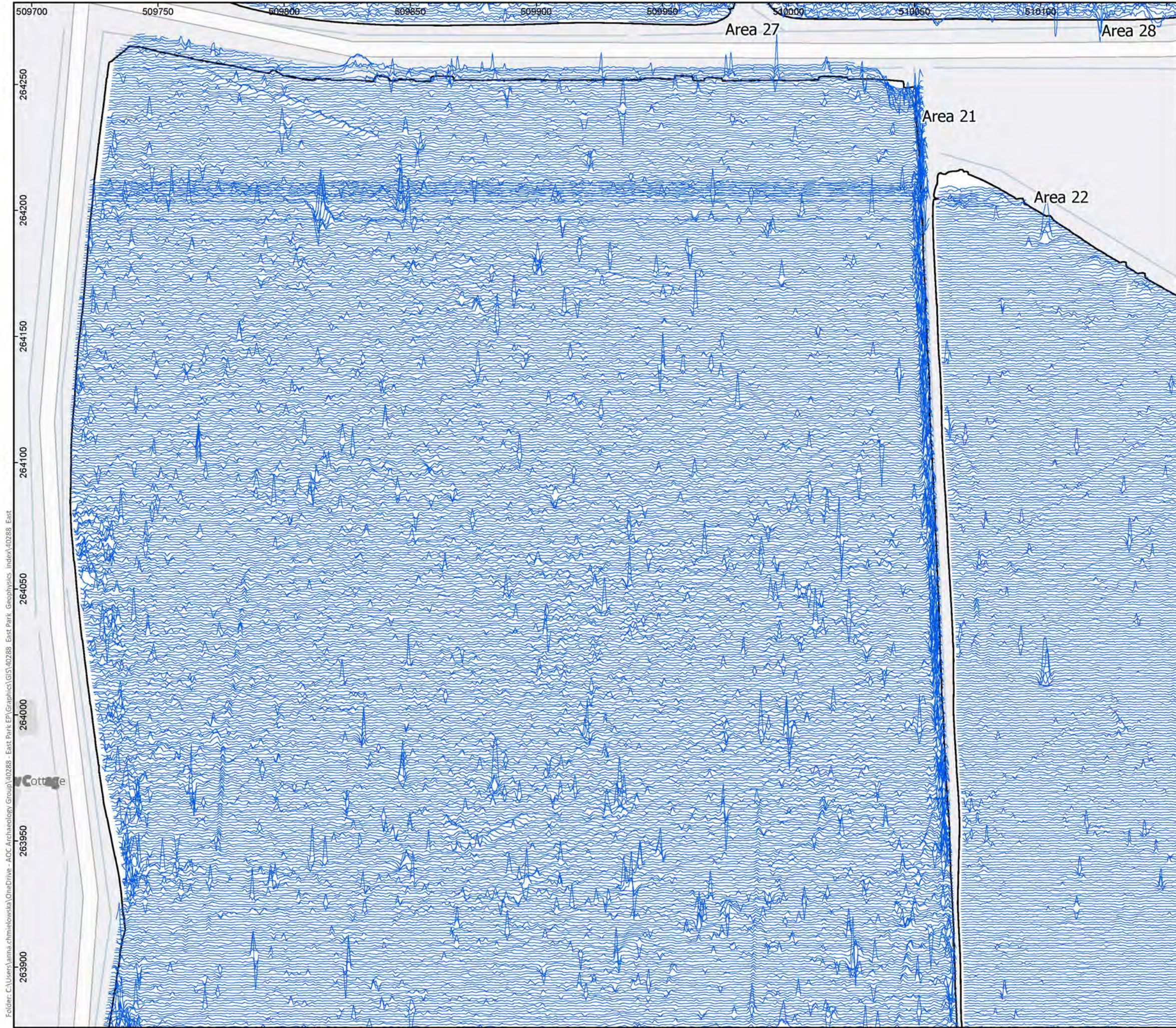
Figure 7.40	Minimally Processed Gradiometer Data – XY Trace
-----------------------	---



System:	Coordinate System: British National Grid	Scale:	1:1,500
	Projection: Transverse Mercator	Page Size:	@ A3
	Datum: OSGB 1936		
Drawing Number: 05/40288/GEO/6.40			
Drawn by:	AC	Date:	29/01/2024
Version:			1.0
Checked by:	SO	Date:	23/02/2024
Status:			FINAL
Approved by:	JL	Date:	23/02/2024
AOC Project No:			40288

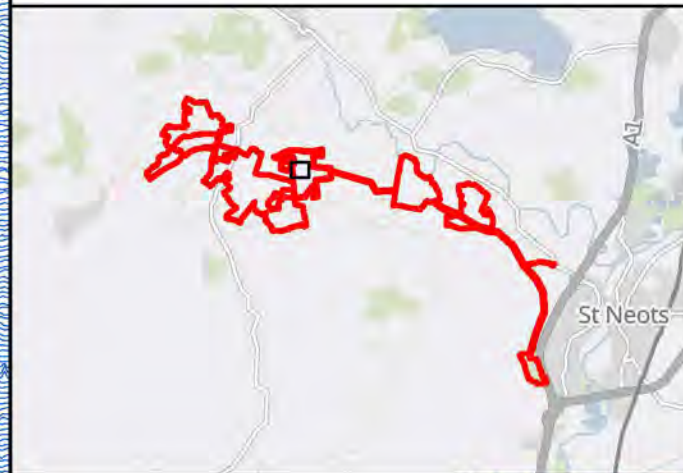
Contains OS data © Crown Copyright and database right 2023
Contains data from OS Zoomstack
Contains Ordnance Survey Data (C) Crown Copyright 2024
Service Layer Credits: © OpenStreetMap (and) contributors, CC-BY-SA

FOR
RNA Energy Ltd
16 Stratford Place,
London W1C 1BF



EAST PARK ENERGY, BEDFORD BOROUGH, CAMBRIDGESHIRE:
ARCHAEOLOGICAL GEOPHYSICAL SURVEY


Figure 7.41	Minimally Processed Gradiometer Data – XY Trace
-----------------------	---



		 © AOC Archaeology Group 2024
System: Coordinate System: British National Grid Projection: Transverse Mercator Datum: OSGB 1936		
Scale: 1:1,500		Page Size: @ A3
Drawing Number: 05/40288/GEO/6.41		
Drawn by: AC	Date: 29/01/2024	Version: 1.0
Checked by: SO	Date: 23/02/2024	Status: FINAL
Approved by: JL	Date: 23/02/2024	AOC Project No: 40288

Contains OS data © Crown Copyright and database right 2023
Contains data from OS Zoomstack
Contains Ordnance Survey Data (C) Crown Copyright 2024
Service Layer Credits: © OpenStreetMap (and) contributors, CC-BY-SA

FOR
RNA Energy Ltd
16 Stratford Place,
London W1C 1BF



EAST PARK ENERGY, BEDFORD BOROUGH, CAMBRIDGESHIRE:
ARCHAEOLOGICAL GEOPHYSICAL SURVEY

Figure
7.42

Minimally Processed Gradiometer Data – XY Trace

040m

N

AOC
Archaeology
Group

© AOC Archaeology Group 2024

System: Coordinate System: British National Grid
Projection: Transverse Mercator
Datum: OSGB 1936

Scale: 1:1,500
Page Size: @ A3

Drawing Number: 05/40288/GEO/6.42

Drawn by: AC

Date: 29/01/2024

Version: 1.0

Checked by: SO

Date: 23/02/2024

Status: FINAL

Approved by: JL


Date: 23/02/2024

AOC Project No: 40288

Contains OS data © Crown Copyright and database right 2023
Contains data from OS Zoomstack
Contains Ordnance Survey Data (C) Crown Copyright 2024
Service Layer Credits: © OpenStreetMap (and) contributors, CC BY-SA

FOR
RNA Energy Ltd
16 Stratford Place,
London W1C 1BF



Folder: C:\Users\jania.chmielewska\OneDrive - AOC Archaeology Group\40288 - East Park EP\Graphics\GIS\40288 - East Park Geophysics Index\40288 - East



EAST PARK ENERGY, BEDFORD BOROUGH, CAMBRIDGESHIRE:
ARCHAEOLOGICAL GEOPHYSICAL SURVEY

Figure 7.43	Minimally Processed Gradiometer Data – XY Trace
-----------------------	---






© AOC Archaeology Group 2024

System:	Coordinate System: British National Grid Projection: Transverse Mercator Datum: OSGB 1936		
	Scale:	1:1,500	Page Size: @ A3
Drawing Number: 05/40288/GEO/6.43			
Drawn by:	AC	Date: 29/01/2024	Version: 1.0
Checked by:	SO	Date: 23/02/2024	Status: FINAL
Approved by:	JL	Date: 23/02/2024	AOC Project No: 40288

Contains OS data © Crown Copyright and database right 2023
Contains data from OS Zoomstack
Contains Ordnance Survey Data (C) Crown Copyright 2024
Service Layer Credits: © OpenStreetMap (and) contributors, CC BY-SA

FOR
RNA Energy Ltd
16 Stratford Place,
London W1C 1BF

Folder: C:\Users\anna.chmielewska\OneDrive - AOC Archaeology Group\40288 - East Park EP\Graphics\GIS\40288 East Park Geophysics Index\40288 East



EAST PARK ENERGY, BEDFORD BOROUGH, CAMBRIDGESHIRE:
ARCHAEOLOGICAL GEOPHYSICAL SURVEY

Figure
7.44

Minimally Processed Gradiometer Data – XY Trace

040m

N

0

40m

AOC

Archaeology

Group

© AOC Archaeology Group 2024

System: Coordinate System: British National Grid
Projection: Transverse Mercator
Datum: OSGB 1936

Scale: 1:1,500
Page Size: @ A3

Drawing Number: 05/40288/GEO/6.44

Drawn by: AC

Date: 29/01/2024

Version: 1.0

Checked by: SO

Date: 23/02/2024

Status: FINAL

Approved by: JL

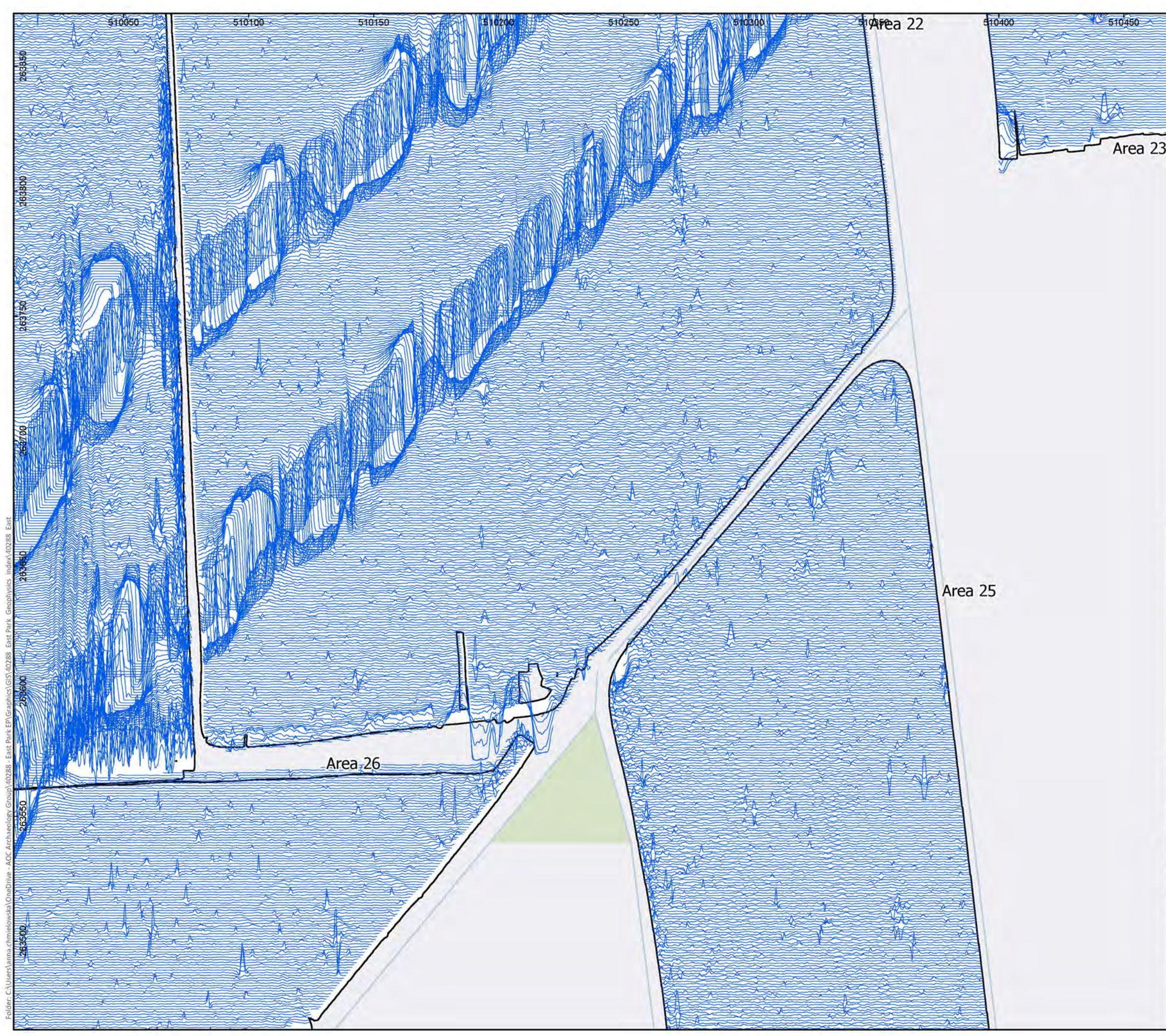
Date: 23/02/2024

AOC Project No: 40288

Contains OS data © Crown Copyright and database right 2023
Contains data from OS Zoomstack
Contains Ordnance Survey Data (C) Crown Copyright 2024
Service Layer Credits: © OpenStreetMap (and) contributors, CC-BY-SA

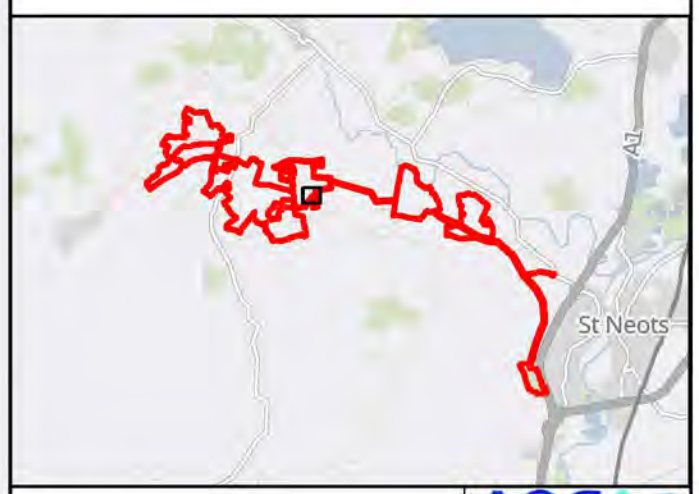
FOR
RNA Energy Ltd
16 Stratford Place,
London W1C 1BF

Folder: C:\Users\janna.chmielewska\OneDrive - AOC Archaeology Group\40288 - East Park EPV\Graphics\GIS\40288 - East Park Geophysics Index\40288 - East



EAST PARK ENERGY, BEDFORD BOROUGH, CAMBRIDGESHIRE:
ARCHAEOLOGICAL GEOPHYSICAL SURVEY

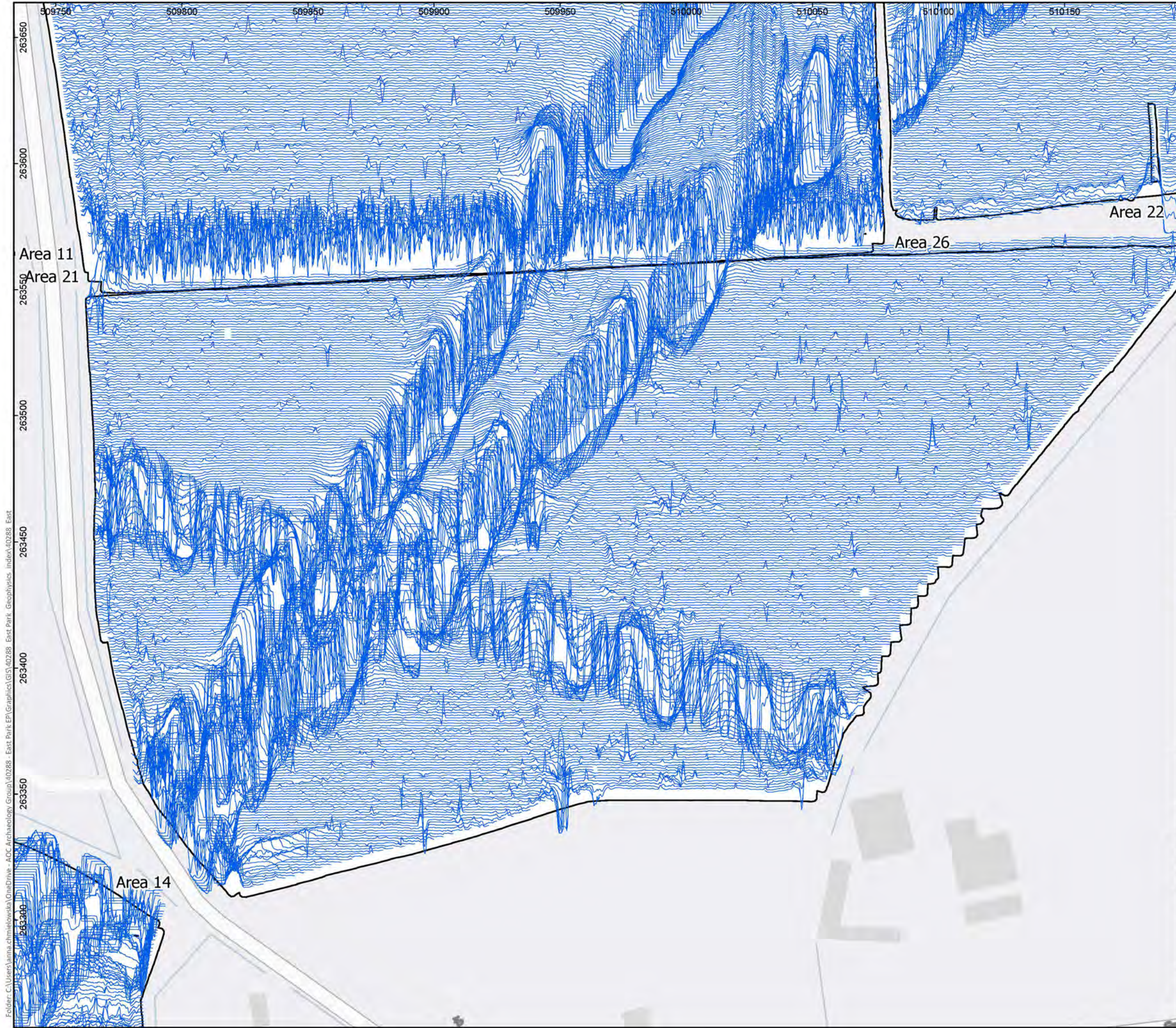
Figure 7.45
Minimally Processed Gradiometer Data – XY Trace



System:	Coordinate System: British National Grid	Scale:	1:1,500
	Projection: Transverse Mercator	Page Size:	@ A3
	Datum: OSGB 1936		
Drawing Number: 05/40288/GEO/6.45			
Drawn by:	AC	Date:	29/01/2024
Checked by:	SO	Date:	23/02/2024
Approved by:	JL	Date:	23/02/2024
		Status:	FINAL
		AOC Project No:	40288

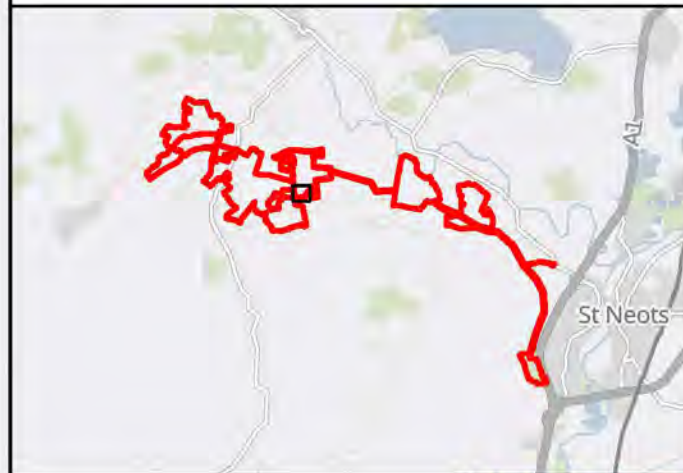
Contains OS data © Crown Copyright and database right 2023
Contains data from OS Zoomstack
Contains Ordnance Survey Data (C) Crown Copyright 2024
Service Layer Credits: © OpenStreetMap (and) contributors, CC-BY-SA



FOR
RNA Energy Ltd
16 Stratford Place,
London W1C 1BF



EAST PARK ENERGY, BEDFORD BOROUGH, CAMBRIDGESHIRE:
ARCHAEOLOGICAL GEOPHYSICAL SURVEY

Figure
7.46 Minimally Processed Gradiometer Data – XY Trace





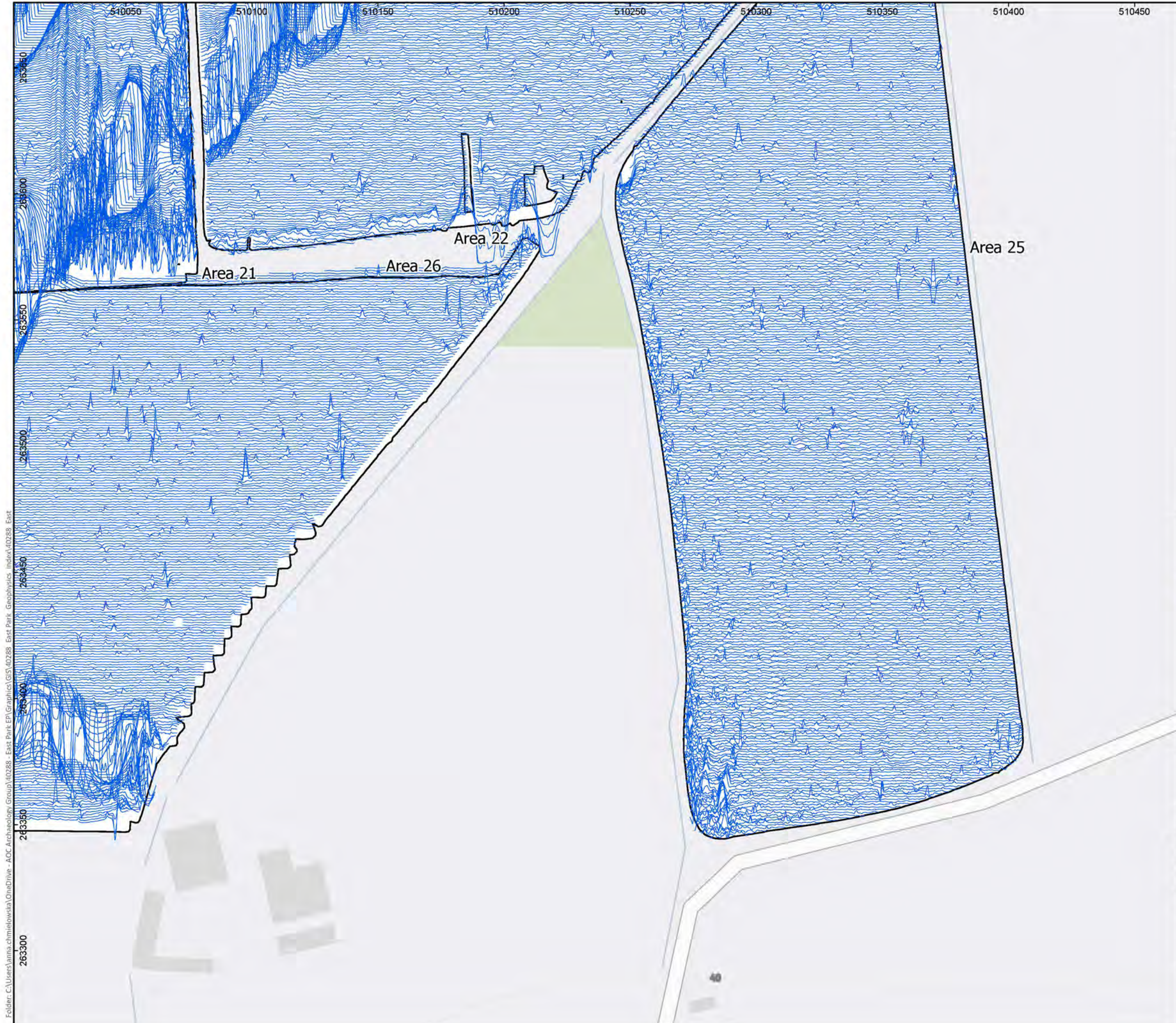
© AOC Archaeology Group 2024

System:	Coordinate System: British National Grid Projection: Transverse Mercator Datum: OSGB 1936		
	Scale: 1:1,500 Page Size: @ A3		
Drawing Number: 05/40288/GEO/6.46			
Drawn by:	AC	Date: 29/01/2024	Version: 1.0
Checked by:	SO	Date: 23/02/2024	Status: FINAL
Approved by:	JL	Date: 23/02/2024	AOC Project No: 40288

Contains OS data © Crown Copyright and database right 2023
Contains data from OS Zoomstack
Contains Ordnance Survey Data (C) Crown Copyright 2024
Service Layer Credits: © OpenStreetMap (and) contributors, CC-BY-SA

FOR
RNA Energy Ltd
16 Stratford Place,
London W1C 1BF

Folder: C:\Users\ania.chmielewska\OneDrive - AOC Archaeology Group\40288 - East Park EP\Graphics\GIS\40288 - East Park - Geophysics Index\40288 - East



EAST PARK ENERGY, BEDFORD BOROUGH, CAMBRIDGESHIRE:
ARCHAEOLOGICAL GEOPHYSICAL SURVEY

Figure
7.47

Minimally Processed Gradiometer Data – XY Trace

040m

N

AOC
Archaeology
Group

© AOC Archaeology Group 2024

System: Coordinate System: British National Grid
Projection: Transverse Mercator
Datum: OSGB 1936

Scale: 1:1,500
Page Size: @ A3

Drawing Number: 05/40288/GEO/6.47

Drawn by: AC Date: 29/01/2024 Version: 1.0

Checked by: SO Date: 23/02/2024 Status: FINAL

Approved by: JL Date: 23/02/2024 AOC Project No: 40288

Contains OS data © Crown Copyright and database right 2023
Contains data from OS Zoomstack
Contains Ordnance Survey Data (C) Crown Copyright 2024
Service Layer Credits: © OpenStreetMap (and) contributors, CC-BY-SA

FOR
RNA Energy Ltd
16 Stratford Place,
London W1C 1BF